

## Nakti Dam and its future water availability

Gangadhara Rao Irlapati

H.No.5-30-4/1, Saibabanagar, Jeedimetla, Hyderabad, India-500055

Email: [gangadhar19582058@gmail.com](mailto:gangadhar19582058@gmail.com)

**Abstract:** The Nakti Dam, belongs to the country of India in the Asian continent.. Here is an important and significant thing that scientists should be grasped and noted by the researchers regarding the changes in climate conditions.. Recently, due to climate changes, water bodies like rivers, lakes, ponds, reservoirs, barrages, dams, and glaciers etc. are drying up or overflowing, causing many catastrophic situations. According to the Indian Monsoon Time Scales, it is come to known that there will be climate changes in the coming years “i.e” heavy rains and floods etc. will occur until about 2075, and there will be droughts and famines until about 2150. So, based on the studies of the Indian Monsoon Time Scale, basins and catchment areas of the Nakti Dam will be filled with waters in the coming years. This is just only a scientific observation with a scientific perspective and not that these consequences will occur and in some years it may be fulfilled and in others it may not be fulfilled. In this study, we can take anything that is useful in scientific research. So scientists, engineers, irrigators etc. can monitor the conditions of the Nakti Dam through the establishment and study of the Indian Monsoon Time Scale. Through this research, we can know the future consequences of the above Nakti Dam catchment areas and basins. Plans can be made accordingly. So, Indian scientists can establish the Indian Monsoon Time Scale and predict what is going to happen in the above Nakti Dam basins and catchment areas in the coming 50 years roughly. Now let us know how to design and establish of Indian Monsoon Time Scale, how to study the climate changes and how to predict the future conditions of the above Nakti Dam. To predict the future conditions of the Nakti Dam, Indian Monsoon Time Scale is described below for the convenience of Indian scientists to study the precipitation includes drizzle, rain, sleet, snow, ice pellets, graupel, and hail etc. around the catchment areas of the Nakti Dam. Indian scientists may select and develop a suitable Monsoon Time Scale which is used to estimate the climate conditions in the catchment areas of the Nakti Dam as outlined below. Gangadhara Rao Irlapati. **Nakti Dam and its future water availability**. *Researcher* 2024;16(11):39-110]. ISSN 1553-9865 (print); ISSN 2163-8950 (online). <http://www.sciencepub.net/researcher>. 05. doi:[10.7537/marsrj161124.05](https://doi.org/10.7537/marsrj161124.05)

**Keywords:** Bioforecast(1965-70), A New Hypothetical Model of Cosmology (1970-77), Inquisition(1977-79), Basics of Geoscope (1980-87), Basics of Monsoon Time Scales (1987-91), Indian Monsoon Time Scale(1991), Researches on Earth and space related issues(1991-2000), Numerical Weather Periodic Tables (2000-10), Designs of Geoscope projects (2010-20), Designs of Global Monsoon Time Scales (2020-)

### **Introduction:**

Climate change is a long-term change in the average weather patterns that have come to define earth's local, regional and global climates. The climate is strongly influenced by Monsoon winds. Monsoon means a seasonal reversing wind accompanied by its corresponding weather changes and natural calamities in precipitation. We cannot be said that a monsoon especially to be relevant to a particular continent, country or a region. Each and every continent or region or country has its own monsoon winds.

The major monsoon systems in the world consist of the west Africa and Asia -Australian monsoons. The inclusion of the North and South American monsoons with incomplete wind reversal has been debate. Monsoons can also be divided by Southern monsoon and Northern monsoons, Summer monsoons and Winter monsoons, Continental monsoons and Regional monsoons etc. A monsoon

is also served with different names by region and place. For example, the North American monsoon is named after the name of Arizona monsoon and Mexican monsoon. There are also two or three or more branches of one monsoon. Monsoon is also called upon by geographical areas. For example, the Indian monsoon has its two branches, the Arabian branch and Bay of Bengal branch. Each and every continent, region or country has its own monsoonal winds. On the whole, 1.North American monsoon, 2.North African monsoon, 3.Indian Monsoon, 4.East Asian monsoon, 5.Western North Pacific monsoon, 6.South African monsoon, 7.South African monsoon, 8.Australian Monsoon are the main regional monsoons according to Prof Bin Wang. I agree with the opinion of Prof Bin Wang.

### **Global Monsoon Time Scales:**

Each region of the world can establish monsoon time scales for their respective regions. Accurate results can only be obtained if the monsoon time

scale belonging to their regions are obtained. For example, it is better if the Canada country establish its own Canada Monsoon Time Scale. If not, countries can set up regional monsoon time scales belonging to their respective regions. For example, countries in the North American continent can establish the North American Time Scale. If these are not possible to establish, then they can set up the Indian Monsoon Time Scale and study the climate changes of their countries. Because the Indian Monsoon Time Scale, far away, reflects climate changes in distant all world regions.

By establishing the Monsoon Time Scale and maintain, a country can be estimated the impending weather conditions and natural calamities such as monsoon movements, rains, floods, landslides, avalanches, blizzard, droughts, famines extreme winter conditions, heavy rainfall, mudflows, extreme weather, storms, cloud burst, sand storms, hails and winds etc all climate, meteorological and weather related conditions & natural calamities in advance. Surface water resources can also still be found. I have conducted many researches and studies on the global monsoon systems and designed the Basics of Monsoon Time Scales including Regional Monsoon Time Scales, Sub-Regional Monsoon Time Scales, Country-Wise Monsoon Time Scales, Northern Monsoon Time Scales, Southern Monsoon Time Scales, Summer Monsoon Time Scales, Winter Monsoon Time Scales for all regions and countries to study the past, present and future movements of the monsoon systems and its relationship with rainfall and other weather problem and natural calamities. We can make separate monsoon time scales per each and every individual country. As a part of this, I have proposed and designed Basics of Monsoon Time Scales for all countries separately.

#### **Basics of Monsoon Time Scales:**

After much research, I have proposed some basics regarding method and design of the monsoon time scales for study the global monsoon systems. Monsoon Time Scale is a chronological sequences of events arranged in between the time and climate with the help of a scale for studying the past, present and future movements and its relationship with rainfall and other weather conditions and natural calamities.

#### **Method and Design:**

**Design:** Prepare a Monsoon Time Scale having 365 horizontal days from April 1<sup>st</sup> to next year March 31<sup>st</sup> (or January 1<sup>st</sup> to December 31<sup>st</sup> or March 21<sup>st</sup> to next year March 20<sup>th</sup> or according to the chronology of a country's Time and Climate) of 139 year from 1880 to 2027 comprising of a large Time

and Climate should be taken and framed into a square graphic scale.

This scale should be designed in three ways i.e Basic scale, Filled scale, Analyzed scale;

**Basic Scale:** The first one is preliminary basic scale, it explains the structure of the scale.

**Filled Scale:** This is the second scale that is filled with data and explains how to fill or manage the scale.

**Analyzed Scale:** And the third one is scientifically analyzed the filled scale by data, it explains monsoon patterns weather conditions of the scale.

**Method:** There are two methods in formation and process of the Monsoon Time Scales. The first one is in the single form and next one is designed in four parts.

**Single & Full length Scale:** Prepare the Monsoon Time Scale having 365 horizontal days from April 1<sup>st</sup> to next year March 31<sup>st</sup> (or January 1<sup>st</sup> to December 31<sup>st</sup> or March 21<sup>st</sup> to next year March 20<sup>th</sup> or according to the chronology of a country's Time and Climate) of 139 year from 1880 to 2027 comprising of a large Time and Climate should be taken and framed in a single and full length type square graphic scale. It can be formed on a Paper or a Wall or a Table.

**Parts & paste Scale:** The single and full length square graphic scale is to be long. So that it is divided into four parts easy to carry and keep and suitable for publication. I designed to make it into 4 parts and then pasted it into one scale.

The first part is beginning from 1<sup>st</sup> April to July 12<sup>th</sup>.

The second part is from 13 July to October 23<sup>rd</sup>.

The third part is from 24<sup>th</sup> October to February 3<sup>rd</sup>.

And the fourth part is 4<sup>th</sup> February to March 31<sup>st</sup> ending.

**These separate scales can be pasted into one scale as explained below.**

Cut along the edges of dates on the right side of the first part and paste it to along the edges of date of 13<sup>th</sup> July on left side of the second part.

Cut along the edges of dates on the right side of the second part and paste it to along the edges of date of 24<sup>th</sup> October on left side of the third part.

Cut along the edges of dates on the right side of the third part and paste it to along the edges of date of 4<sup>th</sup> February on left side of the fourth part.

When paste this manner, we get long full-length Monsoon Time Scale.

**Computerization:**

Monsoon Time Scales can also be computerized. Besides rather than in manual type scale, if we are able to create a computer model scale which to be the most obvious.

**Material and Data:**

Construction of the Monsoon Time Scales requires enormous data of low pressure systems, depressions tropical cyclones/storms, snowfall and sand storms etc. that formed over and affecting a region should be taken as data to prepare the Monsoon Time Scale. An accurate scale is available if we can collect and analyze the exact climate data.

What should the data be taken?

For example, countries where monsoon occur should taken low pressure systems as data.

Countries where storms occur can be taken storms as data.

European countries can taken Westerlies as data.

Snowy countries of polar climate can take snowfall, snowy rains, graupel, snowpellets as data

Desert or hot climate countries can take sand or dust storm incidents as data.

Scientists can also be taken yearly climate changes as a key data as every year occurs routinely in their countries.

**Management:**

The main weather events such as monsoon pulses in the form of low pressure systems if any of a monsoon region formed over a region or country have been entering on the scale in stages by 1 for low, 2 for depression, 3 for storm, 4 for severe storm and 5 for severe storm with core of hurricane winds should be entered on the Monsoon Time Scale as per date and month of each and every year. If we can managing the scale in this manner continuously, we can study the past, present and future movements of monsoons of a region or country. I took the numbers to analysis the variations in data. Researchers have to decide what kind of data to take and how to analyze the data.

**Researches & results:**

The research and study should be done in the same way as described below in the Indian Monsoon Time Scale and the results should be obtained.

**Study & discussion:**

The obtained results should be studied and analyzed in the same way as described below in the Indian Monsoon Time Scale.

**Indian Monsoon Time Scale**

I undertaken the Indian Monsoon Time Scale as the model research project following all the rules of Basics of Monsoon Time Scales. The reason I took the Indian Monsoon Time Scale as the model research was because I was in the Indian monsoon

region. I know the information about Indian monsoon very well.

The Indian Monsoon Time Scale is a chronological sequence of events arranged in between time and weather with the help of a scale for studying past's, present and future movements of the monsoon of India and its relationship with rainfall and other weather problems and natural calamities. From where to wherever to be taken the time and weather data to analyze, the researcher can decide on his discretion according to available weather data.

**Method and design:**

**Design:** For this, I took a period of 365 horizontal days from April 1<sup>st</sup> to next year March 31<sup>st</sup> (or January 1<sup>st</sup> to December 31<sup>st</sup> or March 21<sup>st</sup> to next year March 20<sup>th</sup> or according to the chronology of India's as the time and the data of monsoonal low pressure systems, depressions and storms of 139 years from 1880 to 2027 that were formed over the Indian region taken as the climate, on the whole comprising of a large time and climate took and framed into a square graphic scale. I designed this scale in three ways i.e Basic scale, Filled scale, Analyzed scale as described below.

**Basic Scale:** The first one is preliminary basic scale, it explains the structure of the scale.

**Filled Scale:** The second one is filled by data scale, it explains how to fill or manage the scale.

**Analyzed Scale:** And the third one is filled and analyzed by data, it explains monsoon patterns of the scale.

**Method:** There are three methods used to design this scale. The first one is the single and full length scale and second one is parts & past scale. The last one is computer model made entirely by computer system.

**Single & Full length Scale:** I prepared the Indian Monsoon Time Scale having 365 horizontal days from April 1<sup>st</sup> to next year March 31<sup>st</sup> (or January 1<sup>st</sup> to December 31<sup>st</sup> or March 21<sup>st</sup> to next year March 20<sup>th</sup> or according to the chronology of India's time and climate) of 139 year from 1880 to 2027 or a required period, comprising of a large time and climate was taken and framed in a single and full length type square graphic scale. It can be formed on a paper, board, wall or table.

**Parts & Paste Scale:** The single and full length square graphic scale is to be long. So that it is divided into four parts easy to carry and keep and suitable for publication. I designed to make it into 4 parts and then pasted it into one scale.

The first part is from 1<sup>st</sup> April to July 12<sup>th</sup>.

The second part is from 13 July to October 23<sup>rd</sup>.  
The third part is from 24<sup>th</sup> October to February 3<sup>rd</sup>.  
And the fourth part is 4<sup>th</sup> February to March 31<sup>st</sup> ending.

These separate scales are pasted into one scale as described below below.

Cut along the edges of dates on the right side of the first part and pasted it to along the edges of date of 13th July on left side of the second part.

Cut along the edges of dates on the right side of the second part and pasted it to along the edges of date of 24<sup>th</sup> October on left side of the third part.

Cut along the edges of dates on the right side of the third part and pasted it to along the edges of date of 4<sup>th</sup> February on left side of the fourth part.

When pasted in this manner, we get long full length Indian Monsoon Time Scale

#### **Computer model scale:**

Besides this above two manual scales, I have prepared a computer Indian Monsoon Time Scale generated by the computer system from the year 1888 to 1983 for the period of 1<sup>st</sup> June to September 30<sup>th</sup>. If we are able to create a computer model scale which to be the most obvious.

**Material & data:** The monsoon pulses in the form of low pressure systems over the Indian region have been taken as the data to the construction of this scale. For this, a lot of enormous data of low pressure systems, depressions and cyclones that formed over the Indian region were taken as the climate from many resources just like Mooley DA, Shukla J(1987); characteristics of the west ward-moving summer monsoon low pressure systems over the Indian region and their relationship with the monsoon rainfall. Centre for Ocean-land Atmospheric interactions, University of Maryland, college park, MD., and from many other resources and from many other resources just like The world's 7 Tropical Cyclone seasons around the world etc.

#### **Management:**

The monsoon pulses in the form of low pressure systems over the Indian region are taken and entered on the scale in stages by 1 for low, 2 for depression, 3 for storm, 4 for severe storm and 5 for severe storm with core of hurricane winds pertaining to the date and month of the each and every year. How the Indian monsoons have been travelling for the last 140 years since 1880 onwards are recorded on the Indian Monsoon Time Scale. I took the numerical/statistical method to analysis the variations in data. If we have been managing the scale in this manner continuously, we can study the past, present and future movements of monsoon of India. Researchers have to decide what kind of data to take and how to analyze the data.

#### **Results&analysis:**

I did comprehensive researches on the Indian Monsoon Time Scale and analyzed many key mysteries related to the monsoonal system. The Indian Monsoon Time Scale reveals many secrets and mysteries of the Indian monsoon and its relationship with movement of axis of the Earth around the Sun in the universe & its influences on the Earth's atmosphere. Let's study the mystery of the Indian monsoon and discuss the rest of other features of the Indian Monsoon Time Scale later.

When examine the scale, I noticed that several passages or path-ways of monsoon pulses it have been some cut-edge paths and splits passing through its systematic zigzag cycles in a systematic manner in parallel and stacked next to each other in ascending and descending order clearly seen on the Indian Monsoon Time Scale. If the thin arrows along the passages identified on the Indian Monsoon Time Scale are drawn from 1880 to the current year, then the monsoon paths appears. Many other methods can analyze the Indian Monsoon Time Scale. In my researches I have noticed that depending on the incidence of heavy rains & floods in some years and droughts & famines in another years were happened according to the travel of monsoon path. The path of monsoon when travelling over four months from June to September good rainfall or heavy rains and floods were occurred. And the path when travelling over last months i.e July or August or September, low rainfall and droughts were occurred. Particularly, there are two main passages. The first one is main path or passage of the Indian monsoon(Southwest monsoon) and the second one is path or passage of the north-east monsoon. The first one is on the left side over the months of June, July, August, September(southwest monsoon) and another path on the right side over the months of October, November, December are visible in the Indian Monsoon Time Scale

#### **Pre-path of Indian monsoon:**

Keep track the Indian Monsoon Time Scale carefully. When we look at the Indian Monsoon Time Scale, several paths appears. Two of these are important. These can be called main path of the Indian monsoon and pre-path of the main passage of the Indian monsoon. The main path appears clear and its pre-path appears unclear. Due to unavailability of data, it is not known how the pre-path of the Indian monsoon traveled before 1888. But according the studies-

Between 1727-1751 years, it traveled in the shaped of concave direction for about 24 years and caused low rainfall and droughts in many years.

Between 1752-1811 years, it traveled in the shape of convex direction for about 60 years and caused good rainfall and floods in many years.

Between 1812-1835 years, it traveled in the shape of concave direction for about 25 years and caused low rainfall and droughts in many years.

Between 1836-1895 years, it traveled in the shape of convex direction for about 60 years and caused good rainfall and floods in many years.

Between 1896-1919 years, it traveled in the shape of concave direction for about 24 years and caused low rainfall and droughts in many years.

Between 1920-1981 years, it traveled in the shape of convex direction for about 62 years and caused good rainfall and floods in many years.

Between 1982-2009 years, it traveled in the shape of concave direction for about 27 years and caused low rainfall and droughts in many years.

From 2010, it is going to travel upwards in the shape of convex direction for 56 years that's until 2056 and will be resulting good rainfall and floods in the coming years.

#### **Main-path of Indian monsoon:**

Keep track the Indian Monsoon Time Scale carefully. During the 1865-1895's, the main path-way of the Indian monsoon was rising over June, July, August. During 1896-1920's, it was falling over August, September. During 1920-1965's, it was rising again over July, August, September. During 1965-2020s, it was falling over September. From 2020, it is now rising upwards and estimated traveling over the months of June, July, August by the 2060.

Due to unavailability of data, it is not known how the main path of the Indian monsoon traveled before 1888. But according the studies, it is known that it traveled in the shape of convex direction for 56 years between 1865-1897 and caused good rainfall in many years. During this 4 months period of (June, July, August, September) of Indian monsoon season, the line of path of the monsoon was travelled over all these four months. As a result, there were heavy rains and floods in most years.

From 1898 to 1920, the line of path of the Indian monsoon was travelled over the months of August and September in the shape of concave direction. In this 4 months monsoon season, the line was travelled just over two months only. As a result, it rained only two months instead of four months monsoon season and caused low rainfall in many years.

From 1920 to 1964, the line of path of the Indian monsoon was travelled over the months of July, August and September in the shape of convex

direction. In this 4 months monsoon season, the line was travelled over three months. As a result, it rained only three months instead of four months monsoon season and resulted good rainfall in more years.

From 1965 to 2020, the passage of the Indian monsoon was travelled over the months of August to mid-august in the shape of deep sloping direction. In this 4 months monsoon season, the line was travelled just over two months for a short period only. As a result it rained only two months instead of four months monsoon season. and caused low rainfall and droughts in many yearcavF

From 2020, the line of path of the Indian monsoon seems likely rising over the months of July and to June in future in the shape of upper ascending direction and will be resulting heavy rains & floods in coming years during 2020-2066. This is an assessment based on the study of situations from 1888. As per new analysis-

Between 1727-1751 years, it traveled in the shaped of concave direction for about 24 years and caused low rainfall and droughts in many years.

Between 1752-1811 years, it traveled in the shape of convex direction for about 60 years and caused good rainfall and floods in many years.

Between 1812-1835 years, it traveled in the shape of concave direction for about 25 years and caused low rainfall and droughts in many years.

Between 1836-1895 years, it traveled in the shaped of convex direction for about 60 years and caused good rainfall and floods in many years.

Between 1896-1919 years, it traveled in the shape of concave direction for about 24 years and caused low rainfall and droughts in many years.

Between 1920-1981 years, it traveled in the shape of convex direction for about 62 years and caused good rainfall and floods in many years.

Between 1982-2009 years, it traveled in the shape of concave direction for about 27 years and caused low rainfall and droughts in many years.

From 2010, it is going to travel upwards in the shape of convex direction for 56 years that's until 2056 and will be resulting good rainfall and floods in the coming years.

#### **Study&discussion:**

The results obtained as above are studied and discussed as follows.

The Indian Monsoon Time Scale reveals many other secrets of the monsoon & its relationship with rainfall & other weather problems and natural calamities. Some bands, clusters and paths of low pressure systems clearly seen in the Indian Monsoon Time Scale, it have been some cut-edge paths passing through its systematic zigzag cycles in

ascending and descending orders which causes heavy rains & floods in some years and droughts & famines in another years according to their travel. And also we can find out many more secrets of the Indian monsoon such as droughts, famines, cyclones, heavy rains, floods, onset & withdrawal of monsoon etc. by keen study of the Indian Monsoon Time Scale. The passages clearly seen in the Indian Monsoon Time Scale are sources of monsoon pulses. The tracking date of main path & other various paths of monsoon etc., of the Indian Monsoon denotes the onset of the monsoon, monsoon pulses or low pressure systems. These observations can mean that pulses of the monsoon are repeatedly determined by the number of repeats.

Furthermore example, the main passage of line of monsoon travel from June to September and September to June are also signs to impending weather conditions of a country. For example, during 1865-1895's, the main path-way of the Indian monsoon was rising over June, July, August. During 1896-1920's, it was falling over August, September. During 1920-1965's, it was rising again over July, August, September. During 1965-2020s, it was falling over September. From 2020, it is now rising upwards and estimated traveling over the months of June, July, August by the 2066.

(There may be a difference of 5 to 10 or more years between those periods. This is because currently it can not be estimated with certainty that the respective period will start or end in the ruling period.)

The tracking date of main path & other various paths of the Indian Monsoon denotes the onset of the monsoon, monsoon pulses or low pressure systems, storms and its consequent secondary hazards and storms etc.. And also we can find out many more secrets of the Indian monsoon such as droughts, famines, cyclones, heavy rains, floods, real images of the Indian Monsoon, and onset & withdrawals of the monsoon etc. by keen study of the Indian Monsoon Time Scale.

For example, the date of tracking ridge of path is the sign to the impending cyclone and its secondary consequent hazard floods, storm surges etc.,

Another example, the thin and thick markers on the upper border line of the Indian Monsoon Time Scale are the signs to the impending heavy rains & floods and droughts & floods. The thick marking of clusters of low pressure systems on the Indian Monsoon Time Scale is the sign to the impending heavy rains and floods and the thin marking of clusters of low pressure systems on the Indian monsoon time scale is the sign to the impending droughts and famines.

These are just some studies of the Indian monsoon. There are many more secrets in the Indian monsoon. Indian scientists should get rid of them. We can find out many more secrets of weather conditions by keen study of the Indian Monsoon Time Scale.

#### **Evidences that strengthened the Monsoon Time Scales:**

##### ***Historical evidences that strengthened the Indian Monsoon Time Scales:***

Many historical texts in the scriptures such as the Bible and the Quran's also reinforce the Global Monsoon Time Scales. For example, the text in the Genesis, chapter 41 similar to that on the Global Monsoon Time Scales it was reported that in the past centuries, the monsoons have been going up and down (Rise and Fall) in ordinary English "there comes seven years of great heavy rains and floods throughout the land of Egypt. And there shall arise after them seven years droughts and famines". These scriptures reinforce the basic principle of Global Monsoon Time Scales.

##### ***The IIT'S Study of 100 years of Indian monsoon that strengthened the Indian Monsoon Time Scale:***

Deficient rainfall led to the collapse of the Mansabdari system, started by Mughal emperor Akbar, in the late 17<sup>th</sup> century. Similarly, drought interspersed with violent monsoon rains sounded the death knell for the Khmer empire of south-east Asia in the 15<sup>th</sup> century. A recent study by researchers at Indian Institute of Technology, Kharagpur(IIT-KGP) has revealed that abrupt changes in the Indian monsoon strengthen during last 900 years and their linkages to socio-economic conditions in the Indian subcontinent by nil K. Gupta, Professor at the geology and geophysics, Department of IIT-KGP, highlights that decline of Indian dynasties was linked to weak monsoon and reduced food production.

Rise and fall: Several dynasties, such as the Sena in Bengal, Solanki in Gujarat in the mid-13<sup>th</sup> century and Paramara and Yadav in the early to mid-14<sup>th</sup> century- all of which flourished during the dry phases of Indian summer monsoon suggesting role of the climate in the sociopolitical crisis, the study revealed.

The paper published in international journal PALEO 3 highlights three phases in the 900 years stretch-Medieval climate from 950 CE to 1350 CE, Little Ice Age from 1350 CE to 1800 CE and Current Warm Period and phases from 1800 CE till today. The paper highlights strong monsoon during Medieval Climate Anomaly and Current Warm Period and phases of weak. There can be no doubting the profound impact of the abrupt shifts of

rainfall on human history—a fact we need to constantly remind ourselves in this day and age of irretrievable climate change. Abrupt shifts in the ISM precipitation has similarly impacted history in India, Prof. Gupta said.

For the study on long-term spatio-temporal variability of the ISM, a group of researchers, which also included experts from Wadia Institute of Himalayan Geology, looked at palaeoclimatic records using oxygen isotope proxy record from speleothems (a structure formed in a cave by deposition of minerals from water) at the Wah Shikar cave Meghalaya.

We took samples from every half millimeter or sometimes even one-third of a mm, and we dated using uranium-thorium time series. Such fine sampling of less time interval means we were covering data at two-three years' interval while most researchers collect data 20-30 years' interval. We even captured the drought events of last few centuries, Prof. Gupta said. The results showed abrupt shifts in the ISM, he added.

For more recent phases of human history the study suggests that from the beginning of the 19th century, the changes in the ISM became more abrupt with a rise in atmospheric temperature that coincides with the dawn of the Industrial Revolution.

An increase in the frequency of abrupt shifts in the ISM during the last centuries, coincidental with a rise in atmospheric temperature, suggests occurrence of more climatic surprises in future consequent to future rise in the global temperature and subsequently more precipitation in the form of rain at higher altitudes," the paper said.

Prof. Gupta said that they were doing similar work extending their palaeoclimatic study to 6000 years ago to see the impact of climatic change on Indus Valley civilization and on population migrations.

***Studies of the Indian Institute of Tropical Meteorology, Pune that strengthened the Indian Monsoon Time Scale:***

The All-India area-weighted mean summer monsoon rainfall, based on a homogeneous rainfall data set of 306 rain gauges in India, developed by the Indian Institute of Tropical Meteorology, is widely considered as a reliable index of summer monsoon activity over the Indian region.

Studies of long time series of the Index since 1871 have revealed several interesting aspects of the interannual and decadal scale variations in the monsoon as well as its regional and global teleconnections strengthened the Monsoon Time Scales.

**All-India Summer Monsoon Rainfall (AISMR) Anomalies during 1871-2015.**

**FLOOD YEARS:** During the period of 1871-2015, there were 19 major flood years, defined as years with AISMR in excess of one standard deviation above the mean (i.e., anomaly exceeding +10%).

1874, 1878, 1892, 1893, 1894, 1910, 1916, 1917, 1933, 1942, 1947, 1956, 1959, 1961, 1970, 1975, 1983, 1988, 1994.

**DROUGHT YEARS:** During the period of 1871-2015, there were 26 major drought years defined as years with AISMR less than one standard deviation below the mean (i.e., anomaly below -10%).

1873, 1877, 1899, 1901, 1904, 1905, 1911, 1918, 1920, 1941, 1951, 1965, 1966, 1968, 1972, 1974, 1979, 1982, 1985, 1986, 1987, 2002, 2004, 2009, 2014, 2015.

Depending on the data mentioned above, it is interesting to note that there have been alternating periods extending to 3-4 decades with less and more frequent weak monsoons over India.

For example, the 44-year period 1921-64 witnessed just three drought years and happened good rainfall in many years. This is the reason that when looking at the Indian Monsoon Time Scale you may note that during 1920-1965's, the passage of the Indian monsoon had been rising over July, August, September in the shape of concave direction and resulting good rainfall in more years..

During the other periods like that of 1965-87 which had as many as 10 drought years out of 23, This is the reason that when looking at the Indian Monsoon Time Scale you may note that during 1965-2004's the path of the Indian monsoon had been falling over the September in the shape of convex direction and causing low rainfall and droughts in many years.

***Studies by the Massachusetts Institute of Technology, Cambridge, National Research Foundation, Singapore, Singapore-MIT Alliance for Research and Technology (SMART) that strengthened the Indian Monsoon Time Scale:***

A study of the Massachusetts Institute of Technology, Cambridge supported and in part by the National Science Foundation, the National Research Foundation of Singapore, and the Singapore-MIT Alliance for Research and Technology (SMART) founds that the Indian monsoons, which bring rainfall to the country each year between June and September, have strengthened since 2002. Between 1950 and 2002, they found that north central India experienced a decrease in daily rainfall during the monsoon season. To their surprise, they discovered that since 2002, precipitation in the region has revived, increasing daily rainfall. That heightened monsoon activity has reversed a 50-year drying period during which the monsoon season brought relatively little rain to

northern and central India. Since 2002, the researchers have found, this drying trend has given way to a much wetter pattern, with stronger monsoons supplying much-needed rain, along with powerful, damaging floods, to the populous north central region of India.

A shift in Indian Monsoon Time Scale may explain this increase in monsoon. Consistent with the studies of the above research institutions, this is the reason that when looking at the Indian Monsoon Time Scale you may note that between 1950-2002, the path of the Indian monsoon had been falling over the July and August in the shape of convex direction and decreasing rainfall and since 2002, the Indian monsoon has been rising over July, August, September in the shape of concave direction and precipitation in the region has revived, increasing daily rainfall.

***Indian Monsoon Time Scale strengthens global researches such as Milankovitch cycles etc that Earth spin on its axis around the Sun is the root cause of variations in monsoons, seasons and other climate changes:***

Earth has seasons because its axis of rotation is tilted at an angle of 23.5 degrees relative to our orbital plane-the plane of **Earth's orbit around the sun**. The collective effects of changes in the Earth's rotation around its axis and revolution around the Sun such as axial tilt etc may be influenced climatic patterns on the earth. When examining the Global Monsoon Time Scales/ Indian Monsoon Time Scale closely from 1880 to the present, there are many ups and downs in the monsoon cycles. This is the reason for the ups and downs with the monsoons is that the climate changes on the earth forms along the Earth's spin on its axial tilts around the sun. When the Global Monsoon Time Scales/ Indian Monsoon Time Scale is being examined it is known that there are many unknown mysteries in the Earth's spin on its axial tilts around the Sun. Astrophysicists discover the mysteries of the Earth's spin on its axial tilts around the Sun based on the Global Monsoon Time Scales/ Indian Monsoon Time Scale. Global researches around the world such as **Milankovitch cycles** etc strengthened that the Earth's spin on its axis around the Sun is the root cause of the variations in the monsoons.

**An overview of current position of monsoons:**

Before explaining the current monsoon and climate conditions, let's take a overview of monsoon pattern since 1880.

Keep track the Indian Monsoon Time Scale carefully. When we look at the Indian Monsoon Time Scale, several paths appears. Two of these are important. These can be called main path of the

Indian monsoon(second one-right side) and pre-path of the main passage of the Indian monsoon(first one-left side).

**Pre-path of the Indian monsoon:**

Due to unavailability of data, it is not known how these passages of the Indian monsoon traveled before 1888. But according to the study of records of droughts, famines and floods it is guessed that-

Between 1727-1751 years, it traveled in the shaped of concave direction for about 24 years and caused low rainfall and droughts in many years.

Between 1752-1811 years, it traveled in the shape of convex direction for about 60 years and caused good rainfall and floods in many years.

Between 1812-1835 years, it traveled in the shape of concave direction for about 25 years and caused low rainfall and droughts in many years.

Low pressures, depressions, storms, rainfall, heavy rains, floods and droughts etc. data available since 1880 sufficiently. So since 1880, the path and movements of the monsoons and climate have been scientifically proven and confirmed with certainty as follows.

Between 1836-1895 years, it traveled in the shaped of convex direction for about 60 years and caused good rainfall and floods in many years.

Between 1896-1919 years, it traveled in the shape of concave direction for about 24 years and caused low rainfall and droughts in many years.

Between 1920-1981 years, it traveled in the shape of convex direction for about 62 years and caused good rainfall and floods in many years.

Between 1982-2009 years, it traveled in the shape of concave direction for about 27 years and caused low rainfall and droughts in many years.

From 2010, it is going to travel upwards in the shape of convex direction for 56 years that's until 2056 and will be resulting good rainfall and floods in the coming years.

**Main-path of Indian monsoon:**

Due to unavailability of data, it is not known how these passages of the Indian monsoon traveled before 1888. But according to the study of records of droughts, famines and floods it is guessed that-

Between 1797-1836 years, it traveled in the shaped of concave direction and caused low rainfall and droughts in many years.

Between 1837-1860 years, it traveled in the shape of convex direction and caused good rainfall and floods in many years.

Between 1861-1882 years, it traveled in the shape of concave direction and caused low rainfall and droughts in many years.



Low pressures, depressions, storms, rainfall, heavy rains, floods and droughts etc. data available since 1880 sufficiently. So since 1880, the path and movements of the monsoons and climate have been scientifically proven and confirmed with certainty as follows.

Between 1883-1901 years, it traveled in the shape of convex direction and caused good rainfall and floods in many years.

Between 1902-1928 years, it traveled in the shape of concave direction and caused low rainfall and droughts in many years.

Between 1929-1950 years, it traveled in the shape of convex direction and caused good rainfall and floods in many years.

Between 1950-1965 years, it traveled in the shape of concave direction and caused low rainfall and droughts in many years.

Between 1965-1981 years, it traveled in the shape of convex direction and caused good rainfall and floods in many years.

Between 1982-2020 years, it traveled in the shape of concave direction and caused low rainfall and droughts in many years.

From 2020, it is going to travel upwards in the shape of convex direction for 56 years that's until 2056 to 2075 and will be resulting good rainfall and floods in the coming years.

#### **Current weather condition:**

While examining the Indian Monsoon Time Scale, it appears that the summer Monsoon is traveling in the upper direction.

For example, the pre-path of monsoon was at its lowest point on July 25th, 2000 slowly moved up and reached July 11th, 2010 after 10 years. And the main-path of the monsoon was at its lowest point on August 17th, 2000 slowly moved parallel to the pre-path with a difference of about 30 days and reached August 12, 2010 after 10 years.

When the same monsoon is seen after 10 years, the pre-path of monsoon was at July 11th, 2010 slowly moved further up and reached July 4th, 2020 after 10 years. And the main-path of the monsoon was at on August 12th, 2010 slowly moved parallel to the pre-path with a difference of about 30 days and reached August 02, 2020 after 10 years.

In 2022, the pre-path of Indian summer monsoon was traveling upwards and reached to the 29th June. Below this, the main-path of Indian summer monsoon also traveled upwards parallel to the pre-path of Indian summer monsoon with a difference of about 30 days and reached to the 29th July, As it moves further up, changes in the climate are likely increasing and there are more chances of heavy rains and floods in the coming years

Although these reports were revealed by the Indian Monsoon Time Scale, they reflect the upcoming global climate changes. However, if we set up separate Monsoon Time Scales for the respective monsoon systems & countries and analyze the data of their monsoon systems and countries, accurate results will be obtained for the respective country and monsoon.

#### **Future:**

As discussed above, the convex period of pre-path which traveled between 1918-1981 will be traveled between 2010-2060 and the convex period of the main-path which traveled between 1926-1981 will be traveled between 2020-2075.

As result, heavy rains and floods are going to occur all over the world countries including above country in the coming seasons. Rain is a major component of the water cycle and is responsible for depositing most of the fresh water. It provides water for hydroelectric power plants, crop irrigation, drinking water and suitable conditions for many type of ecosystems.

Widespread heavy rainfall from a active monsoon or cyclone has several benefits as it is usually spread over a number of days. Increased rainfall helps the ground to hold more moisture, which in turn means that future crops have major benefit with more moisture being made available for a longer time. Heavy rains can cause pooling, overflowing rivers and runoffs, and flooding. These events may result in evacuations, power outages, supply shortages, traffic obstructions and road closures, infrastructure damage and debris.

And also future climate changes are expected to include a warmer atmosphere, a warmer and more acidic ocean, higher sea levels, flooding, storms and more large change in precipitation patterns.

Therefore, precipitation including heavy rains, snow, floods will occur. People who live in the water catchment areas may be trapped in floods as the water flow into the towns and villages in their former way. As a result massive loss of life and property is going on. So the scientists establish the Monsoon Time Scale.

Many cities, Islands and villages situated on the shore of rivers and seas will get absorbed in the water. Heavy rains, floods, cyclones can lead to disease spread and damage to ecosystems and infrastructures. Human health issues can increase mortality etc.

According to an estimate, rivers, lakes, reservoirs, barrages and dams etc. may full with waters in the coming years. Through this research proposal, we can know the future consequences of rivers, lakes, reservoirs, barrages and dams etc. Plans can be made

accordingly. So, scientists can establish the Indian Monsoon Time Scale for rivers, lakes, reservoirs, barrages and dams etc. and predict what is going to happen in the rivers, lakes, reservoirs, barrages and dams etc. basin catchment areas in the coming years roughly.

Water generally collects in a rivers, lakes, reservoirs, barrages and dams etc. from precipitation and other sources such as groundwater recharges, springs, natural ice snow packs. In the recent decades, monsoon or climate is weakening and rains are shrinking. Rivers, reservoirs, barrages, ponds are falling and drying. Some rivers, lakes, reservoirs, barrages and dams etc. are extinct. Some rivers, lakes, reservoirs, barrages and dams etc. may have dried up or water flowing in the river may have reduced. Climate changes, heavy rains, droughts etc. affect the rivers. Due to these climate changes, monsoon failures and drought conditions, water catchment areas are becoming villages and towns as people made houses with a feeling that the rains do not come and the rivers, lakes, reservoirs, barrages and dams etc. are not inundated with waters. However, governments should consider one important thing. Perhaps sometime in the coming years and decades, the monsoon repeats as early as previous years and decades, there heavy rains and floods are going to happen in the coming years. The rivers, lakes, barrages, reservoirs and ponds will be filled with waters. People who live in those water catchment areas are trapped in the heavy rains and floods as the rivers, lakes, reservoirs, barrages and dams etc. flow into the towns and villages in their former way. Or the rivers, lakes, reservoirs, barrages and dams etc. that are still flowing in abundance will cause even more abundant floods in the future. Due to all of these, some advantages and disadvantages are going to happen in future. As a result massive loss of life and property is going on. It is known that during the next 50 years there will be changes in the monsoon climate and heavy rains will flood the rivers, lakes, reservoirs, dams in the coming years. It is possible to predict what climate conditions will be like in rivers, lakes, reservoirs, barrages and dams etc. basin areas in the next 50 years roughly by Indian Monsoon Time Scale. Indian Monsoon Time Scale will be used to study the past, present and future movements of climate and monsoon and its rainfall conditions and assess & evaluate the upcoming conditions of rivers, lakes, reservoirs, barrages and dams etc. and taking necessary precautions on the basis of those parameters. So, scientists need to develop Indian Monsoon Time Scales to analyze the climate changes affecting the rivers, lakes, reservoirs, barrages and dams etc.

Through them, the climate changes and flow of the rivers, lakes, reservoirs, barrages and dams etc. can be predicted about 50 years in advance and measures can be taken accordingly.

Here is an important point to be grasped that the Indian Monsoon Time Scale's analysis is concerned with the Indian monsoon region but it reflects and informs the climate changes of all the countries of the world. In that case the aforesaid Monsoon Time Scale must reflect the climate changes of the country which is close to the aforesaid monsoon. Monsoon Time Scale gives accurate results if it is related to the climate of the country.

#### **Scientific theorem:**

This is a phenomenon of Earth and space sciences and effect of astronomical bodies and forces on the earth's geophysical atmosphere. The cause is unknown however the year to year change of movement of axis of the earth inclined at  $23\frac{1}{2}$  degrees from vertical to its path around the sun does play a significant role in formation of the monsoon.

Everything in the universe just like oceans, solid earth, biological, atmosphere, geomagnetism, global and regional geophysical systems and sun, moon, planetary, solar-terrestrial astrophysical systems have many different types of interactions with each other. Many combinations of these simple interactions can lead to surprising emergent phenomena and play a key role in creation of monsoons and other weather changes and natural calamities on the earth.

Monsoon is traditionally defined as a seasonal reversing winds. The primary cause of monsoons is the difference between annual temperature trends over land and sea. In winter the land is colder than the sea. Most of the time during the summer the land is warmer than the ocean. This causes air to rise over the land and air to blow in from the ocean to fill the void left by the air that rose. However, the physical factors of these monsoon are mainly influenced by the rotations and revolutions of the earth around the sun.

Earth rotates or spins on its axis and it also orbits or revolves west to eastward around the sun. Rotation and revolution are two motions of the Earth. Rotation of the Earth is its turning on its axis. Revolution of Earth is the movement of the Earth around the sun. The Earth rotates about an imaginary line that passes through the North and South poles of the planet. This line is called axis of rotation. Earth rotates about this axis once each day approximately 24 hours. The earth's axis of rotation is tilted by 23.5 degrees from the plane of its orbit around the sun. The cause is unknown but the year to year change of movement of axis of the earth

inclined at 23½ degrees from vertical to its path around the sun does play a significant role in formation of clusters, bands & paths of the Indian Monsoon and stimulates the Indian weather. The inter-tropical convergence zone at the equator follows the movement of the sun and shifts north of the equator merges with the heat low pressure zone created by the rising heat of the sub-continent due to direct and converging rays of the summer sun on the India Sub-Continent and develops into the monsoon trough and maintain monsoon circulation.

#### **Conclusion:**

We can make many more changes in this thus bringing many more developments in the Indian Monsoon Time Scale. So, scientists can conduct researches on this research proposal, design and establish the above Monsoon Time Scale and predict what is going to be happen in the coming 50 years roughly.

#### **Acknowledgement:**

In this research, many consultations were made with professors and scientists of various research institutes for their valuable suggestions and advices. There was also taken some information from the Wikipedia. I am grateful to all of them. India Meteorological Department, Indian Institute of Tropical Meteorology and Indian Institute of Science etc. were provided a lot of valuable information and data in making this scale. These are my acknowledgements to them.

#### **Author bio:**

I'm an unfortunate Indian scientist, born on May 25, 1958 in India to a poor depressed community family. The governments did not encourage and provide research opportunities and the society threw away me. They ridiculed and humiliated me when I asked to provide research opportunities. After many rejections and humiliations, I built a small lab in my house and made more than 1000 researches, studies and postulates on the earth and space science from my childhood 1965 to old age 2022. Among them, Bio-forecast(1965-70), Irlapatism-A New Hypothetical Model of Cosmology(1970-77), Inquest and imprisonment(1977-79), Geoscope(1980-87), Basics of Monsoon Time Scales(1987-91), Indian Monsoon Time Scale(1991), Disaster management prevention and mitigation policies(2000-10), Global Monsoon Time Scales(2010-2022) etc. were important and successfully completed. However, Artificial rains for creating normal rains, Artificial storms for pouring heavy rains, Artificial underground waters for increasing ground waters, Time-Travel-Machine for traveling into the past, present future, Geomachine for re-creating humans of past, Earth-

machine for re-creating the another earth in the space, Inventing the life, Microcosm project for connecting and entering the worlds of micro organs, atomic-worlds, Macrocosm project for connecting and entering the worlds of space and outer space worlds and postulates like "photon is a gigantic universe as same as our universe and atom in which there are galaxies, stars, planets similar as in our universe and/or electrons, protons, neutrons similar as in atom; atom is a gigantic universe as same as our universe in which there are galaxies, stars, planets in the form of electrons, protons and neutrons and there are continents, oceans, countries, living beings on some neutrons similar as on the earth; the universe seen around our earth is a tiny atom in another ascending world etc. remains uncompleted due to lack of support and opportunitieopportunities

Many researches are being conducted by me on the global monsoon systems from 1980 to till date with an ideal to invent the mysteries of the Indian monsoon systems. In 1991, I submitted a research report to Sri G.M.C. Balayogi, Member of Parliament (Lok Sabha) on the importance and necessity of establishing the Indian Monsoon Time Scale along with other Global Monsoon Time Scales for studying the monsoon systems. Sri G.M.C. Balayogi recommended that research report to the India Meteorological Department for implementation in the services of the people. In 1994, The Cabinet Secretariat of India recommended this Indian Monsoon Time Scale to the Ministry of Science & Technology, Govt of India for further research and implementation. In 1996, many consultations were made with the Parliament House, President of India and other VVIPs. In 2005, consultations were made with the India Meteorological Department about the Indian Monsoon Time Scale for further research and development in the services of the people. In 2009, The Secretary, Minister of Science and Technology was also recommended the Indian Monsoon Time Scale to the Indian Institute of Tropical Meteorology for further research and development. But nobody provide me research opportunities. At last, I built a small lab at my house with home-made apparatus, books and other research materials and conducted researches on global monsoon systems. I have proposed and designed basics of Global Monsoon Time Scales including other Global Monsoon Time Scales for all the monsoon regions of the world to study the past, present and future movements of the global monsoons and predict it's related weather conditions and natural calamities in advance.

However, much efforts and sacrifice did tho, I could not get government recognition and social support. My researches were ignored and darkened. I am a victim of racism and discrimination, negligence and jealousy. Throughout my life I have experienced hardships all my life. I was abused, humiliated and beaten when I asked to provide research opportunities. I was pushed out of the gate, when I asked to provide research opportunities. I was insulted by my caste/race. I was tied to a pole and beaten. My thoughts and researches were subjected to the wrath of racists, casteists and fanatics as well as fellow scientists and resulted into oppression on me. My lab was invaded laboratory. Illegal cases were framed and foisted against me. I faced trials, handcuffed and led through streets police enquiries and court trials/hearings, and imprisoned. Political recommendations and officials support, cash and caste, region and religion may play a key role in giving support and opportunities, awards and rewards, respect and recognition to depressed communities. But I have no of them. I am now making my life's last journey due to disregard and despair and serious illness and severe poverty .

#### Appeal:

However, much efforts and sacrifice did tho, I could not get government recognition and social support. My researches were ignored and darkened. I am a victim of racism and discrimination, negligence and jealousy. Throughout my life, I have experienced hardships all my life. I was abused, humiliated and beaten when I asked to provide research opportunities. I was pushed out of the gate, when I asked to provide research opportunities. I was insulted by my race. I was tied to a pole and beaten. My thoughts and researches were subjected to the wrath of racists, casteists and fanatics as well as fellow scientists and resulted into oppression on me. My lab was invaded. Illegal cases were framed and foisted against me. I faced trials, handcuffed and led through streets police enquiries and court trials/hearings, and imprisoned. Political recommendations and officials support, cash and caste, region and religion may play a key role in giving support and opportunities, awards and rewards, respect and recognition to depressed communities. But I have no of them. I am now making my life's last journey due to disregard, despair and serious illness, severe poverty.

Kindly find out my researches in all social networking websites or can obtain by sending your email to me. I will send them the valuable information I have. For example, those who want to design Monsoon Time Scales for their global, regional and local or country monsoons and conduct

weather predictions have trouble in making the Monsoon Time Scales, kindly contact me at my email id [gangadhar19582058@gmail.com](mailto:gangadhar19582058@gmail.com) and take my suggestions and assistance. I will send you complete details of this scale. Further if you want, I will create a manual Monsoon Time Scale and send the same to you for study. However for this, data of list of monsoon pulses in the form of monsoonal low pressure systems, depressions and storms formed over their monsoon region or country last 100& above years since 1880 as cited in the Reference-1 (i.e Mooley DA, Shukla J(1987); Characteristics of the west ward-moving summer monsoon low pressure systems over the Indian region and their relationship with the monsoon rainfall. centre for ocean-land atmospheric interactions, university of Maryland, college park, MD.) have been taken as the data to establish this scale. I will make and send it to you. So, researchers send Monsoon data of their global, regional, local and countries, I will make and send Monsoon Time Scales for their global, regional, local or country monsoon systems. These monsoon time scales are very helpful for research institutions, universities researches and also these can be very helpful for Ph.D students, Postdocs, professors, seniors, scientists and science enthusiasts who want to conducting researches and studies on climate changes there. Because, through these Monsoon Time Scales it is known in advance that what kind of climate changes have occurred in your country in the past 100 years and what kind of climate changes are going to happen in the coming 100 years.

**I am now making my life's last journey in serious illness and poverty. Illness weakening the health and the mind slows down and forgetfulness is coming. It is not known how long I will live and when I will die, but I know my time is near. Hence, I humbly request that if world scientists have invented any technology in the future that re-create humans of past, kindly remember and re-create me to complete my uncompleted research as an attendant in your research laboratory.**

GANGADHARA RAO IRLAPATI

#### **Corresponding Author:**

Gangadhara Rao Irlapati  
H.No.5-30-4/1,  
Saibabanagar, Jeedimetla  
Hyderabad, Telangana-500055, India  
Google/Phone pay A/C No. +91 630 557 1833  
Kotak Bank A/C No. 8447 502 446  
IFSC Code No. KKBK 000 7453  
E-mail: [gangadhar19582058@gmail.com](mailto:gangadhar19582058@gmail.com)

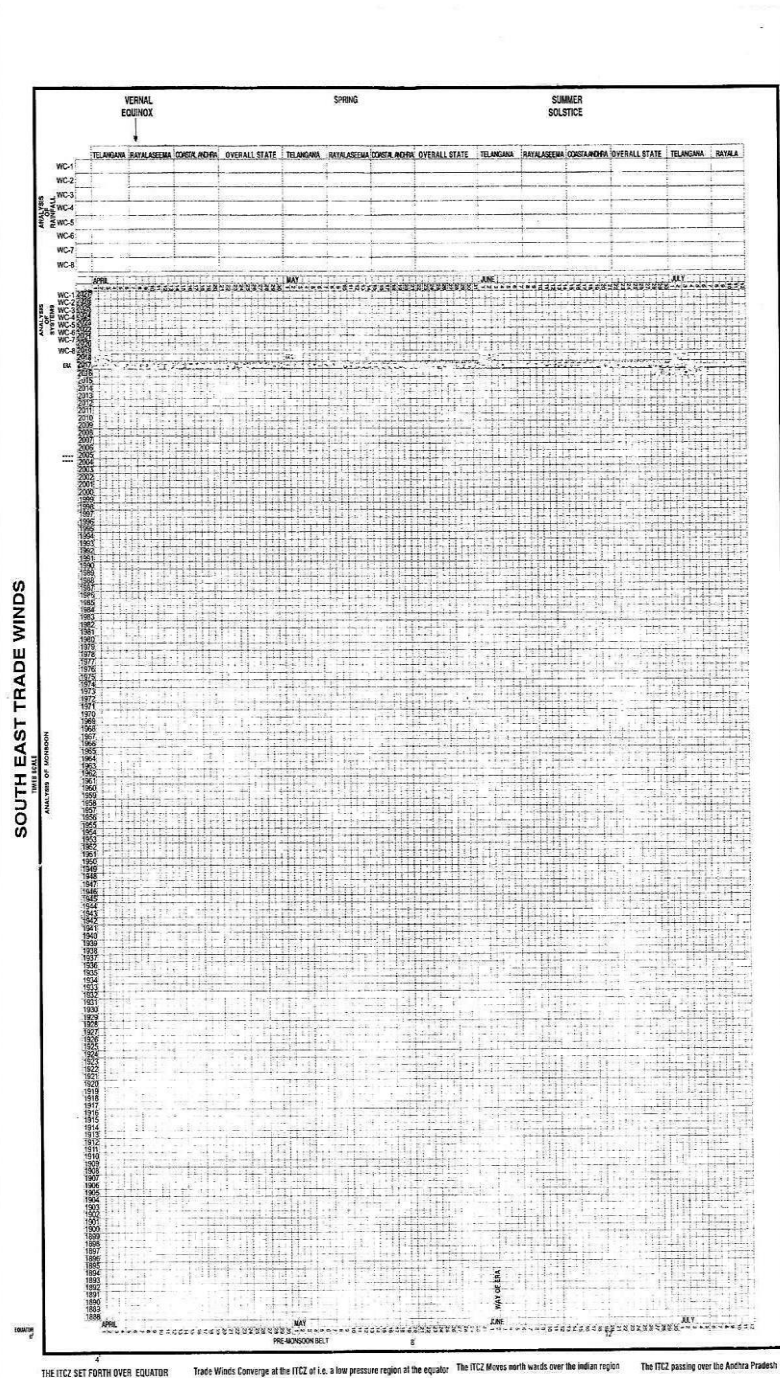
**References:**

1. Cover page of the book Irlapatism, -Irlapati Theory of Universe was published on 1<sup>st</sup> July, 1977 by the supporters.
2. Report to the Revenue Divisional Officer. Amalapuram on 6-7-1977 about persecutions and torments of the fanatic people.
3. Orders of the Taluk Magistrate, Kothapeta A-2-5873/77 Dt. 21-07-77 Taluk Office, Kothapeta declared him as a dangerous boy and up to anything and issued sentence to punish him and handed over to the police station, Ravulapalem.
4. Arrested by the police on July 21, 1977. A case was registered C.No.53/77 and he was remanded.
5. The Judgment of the Hon'ble Additional Judicial First Class Magistrate Court, Kothapeta C.C.No. 13/79 in which he was found not guilty and acquitted on November 27, 1979.
6. Calendar and Judgment C.C.No. 13/79 of the Court of the Judicial Magistrate of the 1 Class, Kothapeta.
7. Aithabathula Jogeswara Venkata Buchi Maheswara Rao, Member of Parliament (Loksabha), Amalapuram letter dt:08/12/1987. In 1987, Sri A.J.V.B.M. Rao Hon'ble Member of Parliament was recommended the Geoscope proposals to Sri K.R.Narayanan, Union Minister of Science & Technology, New Delhi. (became the then President of India) for further research and development in the services country.
8. In 1988, Sri K.R.Narayanan was recommended the Geoscope project proposals to the Council of Scientific & Industrial Research in the capacity of Vice-President, Council of Scientific & Industrial Research for further research and implementation.
9. In 1989, As per the directions of the Council of Scientific & Industrial Research, a detailed report on the Geoscope project was submitted to the National Geophysical Research Institute for further research and implementation.
10. In 1989, The Hon'ble High-Court of Andhra Pradesh was also issued orders to the Government of India, Council of Scientific & Industrial Research, New Delhi, National Geophysical Research Institute, Hyderabad for provision of research facilities to carry out scientific investigations on the Geoscope Project Proposals. When I met the N.G.R.I, they are insulted, refused to provide research facilities and pushed out to the gate.
11. G.S.Rao, MLA letter dt:1988.
12. N.T. Rama Rao, Chief Minister of Andhra Pradesh, letter dt:30/01/1989.
13. Order, Hon'ble High Court of Andhra Pradesh W.P. No.12355/1989, dt:06/09/1989.
14. Supreme Court Legal Services Committee dt:02/01/2006.
15. India Metrological Department, letter No.S-01416/ prediction dt:11/12/200
16. Letter No. NA-153 Date. October 21, 1991 of the Shri G.M.C. Balayogi Member of Parliament to the India Meteorological Department for further research and development of the Global Monsoon Time Scales/ Indian Monsoon Time Scale in the services of welfare of the people
17. D.O. No. NMRF/SKM/30/94 Dated; 17-08-1994 of the Government of India, Ministry of Science & Technology, Department of Science & Technology, New Delhi Cabinet Secretary correspondences about further research and development of the Global Monsoon Time Scales/ Indian Monsoon Time Scale in the services of welfare of the people.
18. Letter No. NA-153 Dated; 28-11-1996 of the Government of India, India Meteorological Department about the correspondence with the Parliament, President of India and other VVIP's of India pertaining to further research and development of the Global Monsoon Time Scales/ Indian Monsoon Time Scale in the services of welfare of the people.
19. Letter No. NA-49106/537 Dated; 25-07-2005 of the Government of India, India Meteorological Department about the correspondence about further research and development of the Global Monsoon Time Scales/ Indian Monsoon Time Scale in the services of welfare of the people.
20. Letter D.O.No. 209/MOS(M)/PS/2008 Date. October 21, 1991 of the Shri Dr.T.Subbarami Reddy Hon'ble Union Minister of State for India to the India Meteorological Department for further research and development of the Global Monsoon Time Scales/ Indian Monsoon Time Scale in the services of welfare of the people
21. Letter No. GT-021(MISC)/6675 Dt: 13-08-2008 NA-49106/537 of the Government of India, India Meteorological Department about the correspondence for further research and development.
22. Letter No.DST/SECY/288/2009 Dated; June 1, 2009 of the Secretary, Minister of Science and Technology recommendation to the Indian Institute of Tropical Meteorology for further research and development of the Global Monsoon Time Scales/ Indian Monsoon Time Scale.
23. Letter No. F-12016/1/00-NA/100 Dt: 01-12-2009 of the Government of India, India Meteorological Department about the correspondence for further research and

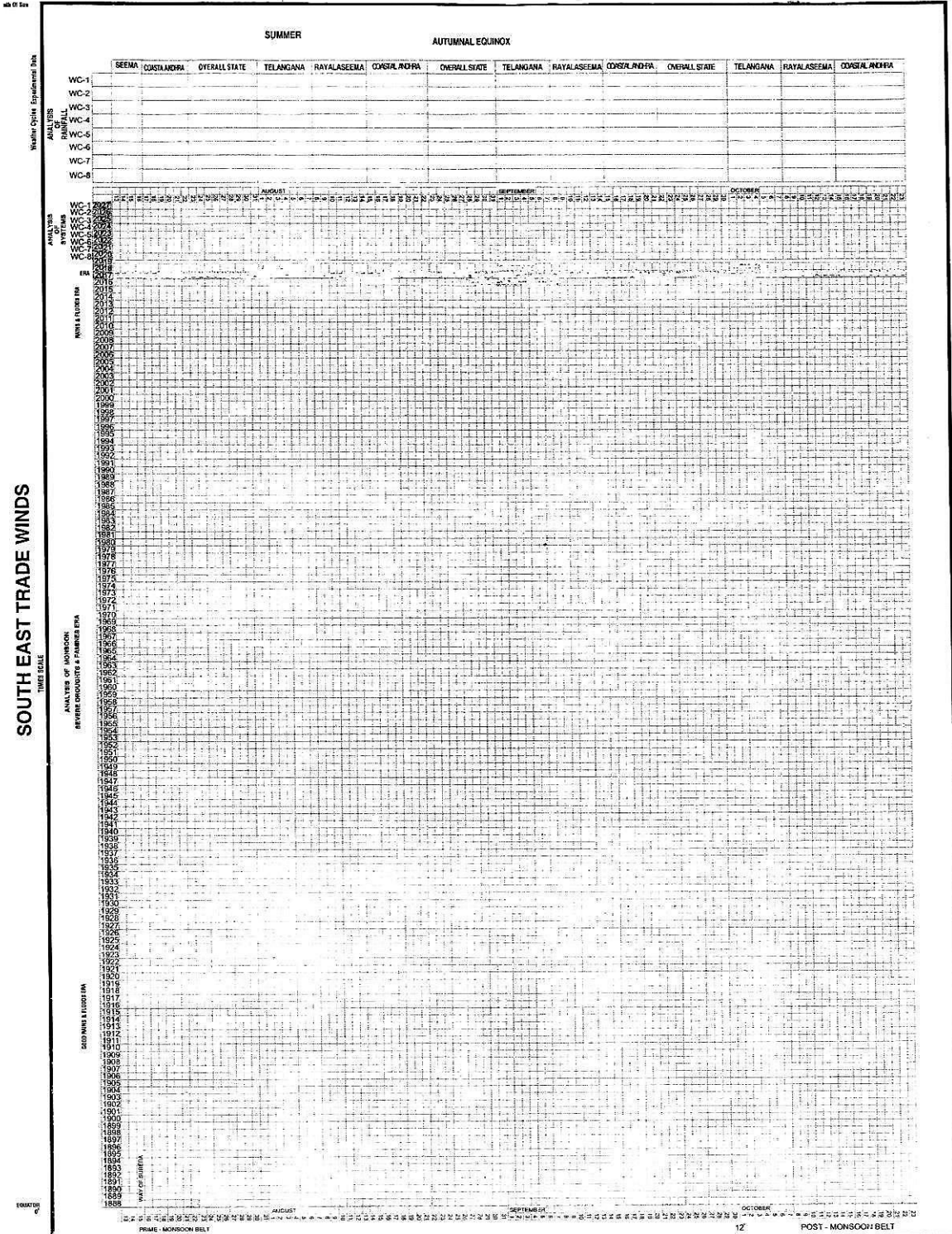
development of the Global Monsoon Time Scales/  
Indian Monsoon Time Scale.  
24.Letter No. F-12016/1/00-NA/100 Dt: 09-07-  
2010 of the Government of India , India

Meteorological Department about the  
correspondence for further research and  
development of the Global Monsoon Time Scales/  
Indian Monsoon Time Scale.

**APPENDICES:**




# INDIAN MONSOON



SOUTH EAST TRADE WINDS

THE ITCZ SET FORTH OVER EQUATOR Trade Winds Converge at the ITCZ of i.e. a low pressure region at the equator The ITCZ Moves north wards over the Indian region The ITCZ passing over the Andhra Pradesh


# TIME SCALE



SOUTH EAST TRADE WINDS  
TIME SCALE

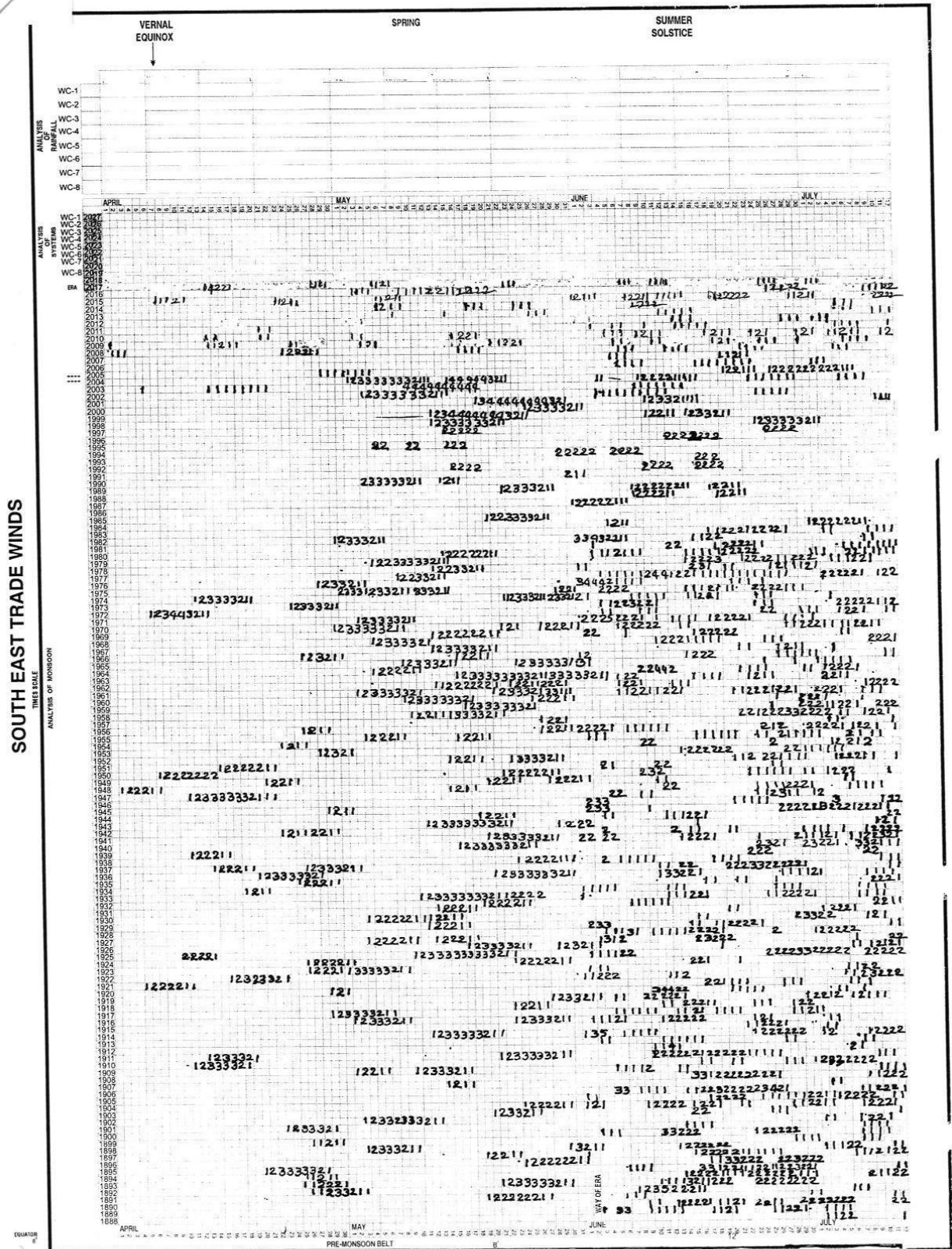
THE ITCZ SET FORTH OVER EQUATOR      Trade Winds Converge at the ITCZ i.e. a low pressure region at the equator      The ITCZ Moves north wards over the Indian region      The ITCZ passing over the Andhra Pradesh






**SOUTH EAST TRADE WINDS**

The ITCZ SET FORTH OVER EQUATOR Trade Winds Converge at the ITCZ of i.e. a low pressure region at the equator The ITCZ Moves north wards over the indian region The ITCZ passing over the Andhra Pradesh




THE ITCZ SET FORTH OVER EQUATOR Trade Winds Converge at the ITCZ of i.e. a low pressure region at the equator The ITCZ Moves north wards over the indian region The ITCZ passing over the Andhra Pradesh

# INDIAN MONSOON

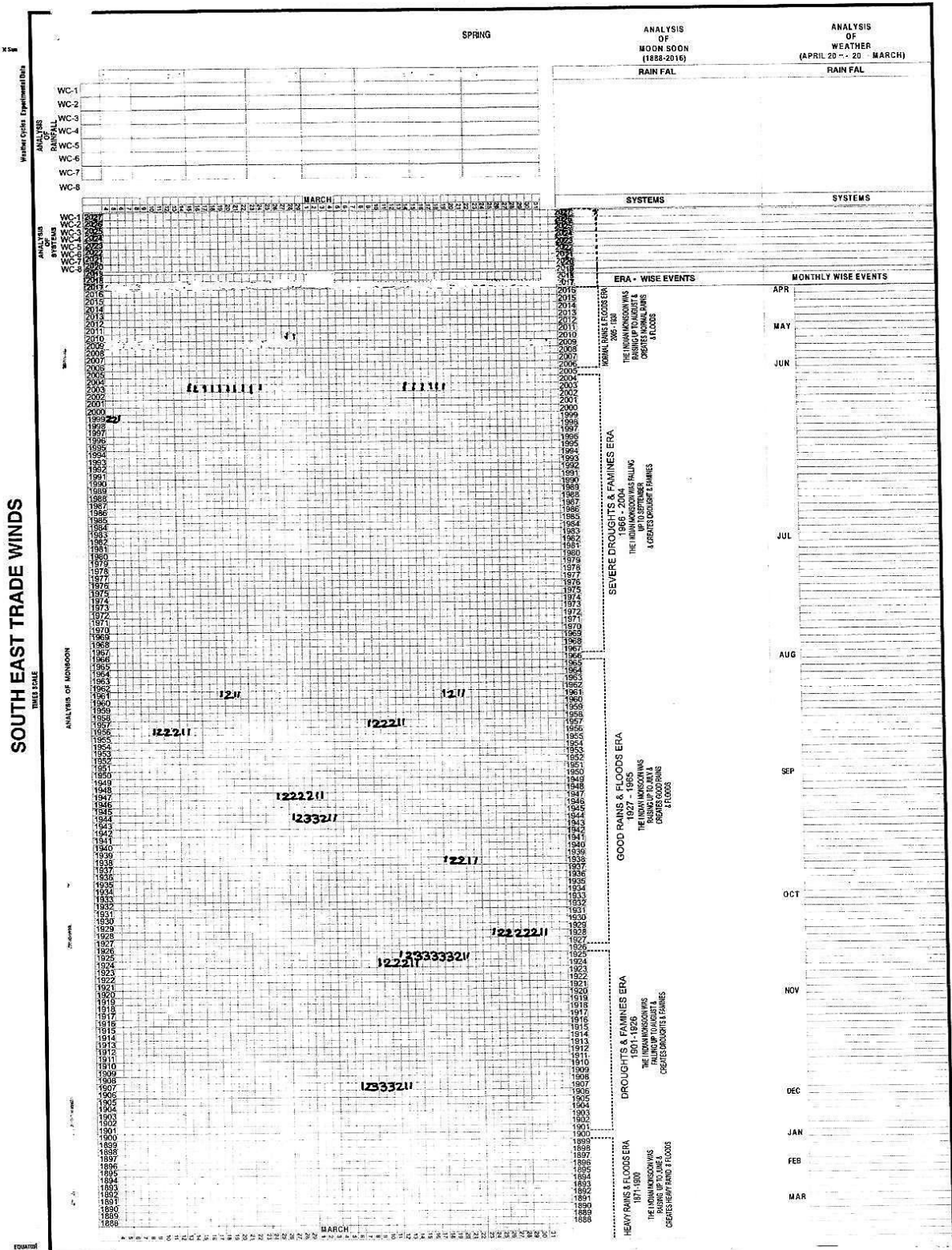


TH Z SET FORTH OVER EQUATOR Trade Winds Converge at the ITCZ of i.e. a low pressure region at the equator The ITCZ Moves north wards over the Indian region The ITCZ passing over the Andhra Pradesh


# TIME SCALE



THE ITCZ SET FORTH OVER EQUATOR Trade Winds Converge at the ITCZ of i.e. a low pressure region at the equator The ITCZ Moves north wards over the indian region The ITCZ passing over the Andhra Pradesh.




THE EQUATOR FORTH OVER EQUATOR Trade Winds Converge at the ITCZ of i.e. a low pressure region at the equator The ITCZ Moves north wards over the Indian region The ITCZ passing over the Andhra Pradesh




THE ITCZ SET FORTH OVER EQUATOR      Trade Winds Converge at the ITCZ of i.e. a low pressure region at the equator      The ITCZ Moves north wards over the indian region      The ITCZ passing over the Andhra Pradesh

# INDIAN MONSOON

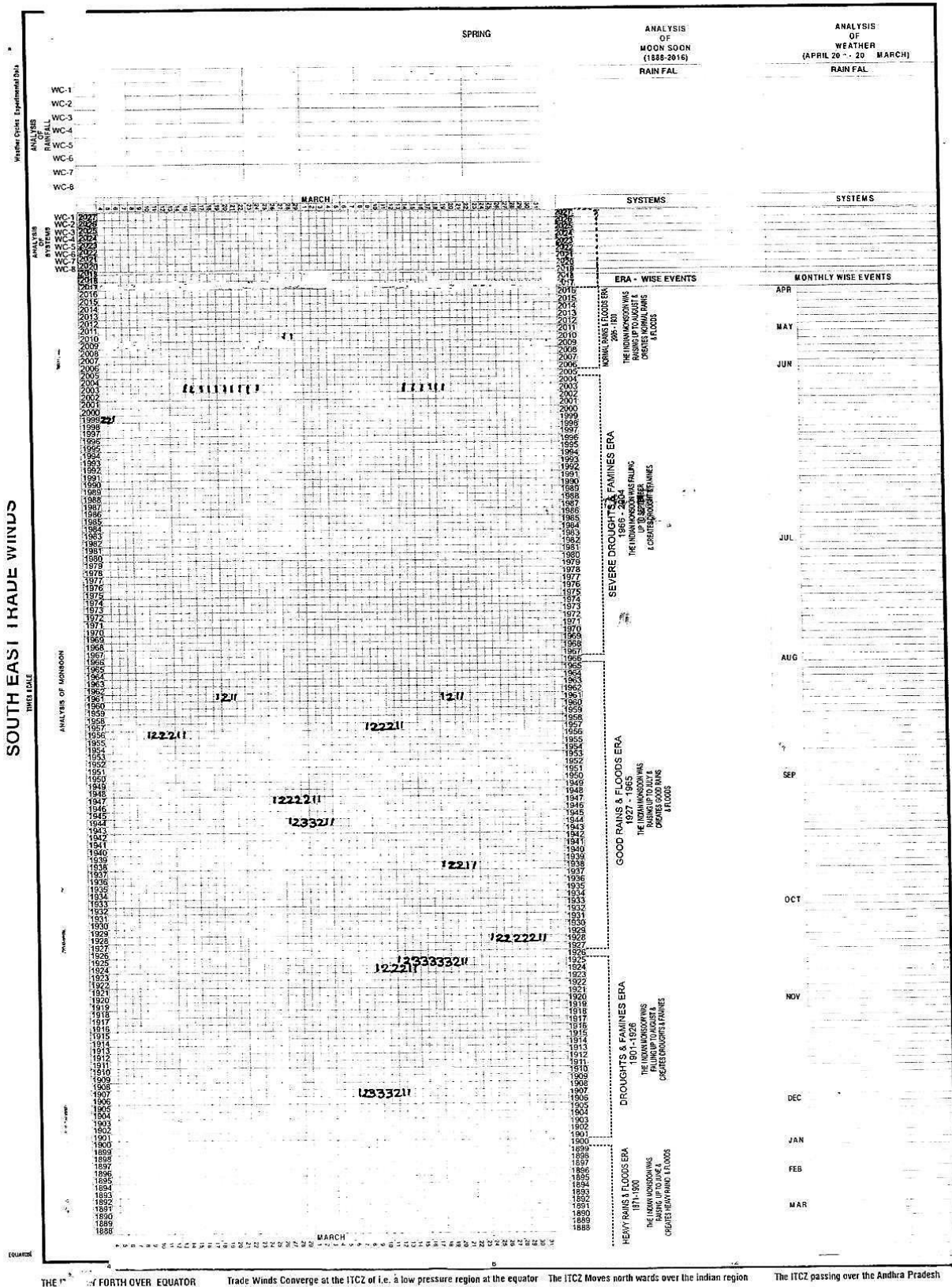


SOUTH EAST TRADE WINDS  
THIS ISLE

TH Z SET FORTH OVER EQUATOR Trade Winds Converge at the ITCZ i.e. a low pressure region at the equator The ITCZ Moves north wards over the indian region The ITCZ passing over the Andhra Pradesh









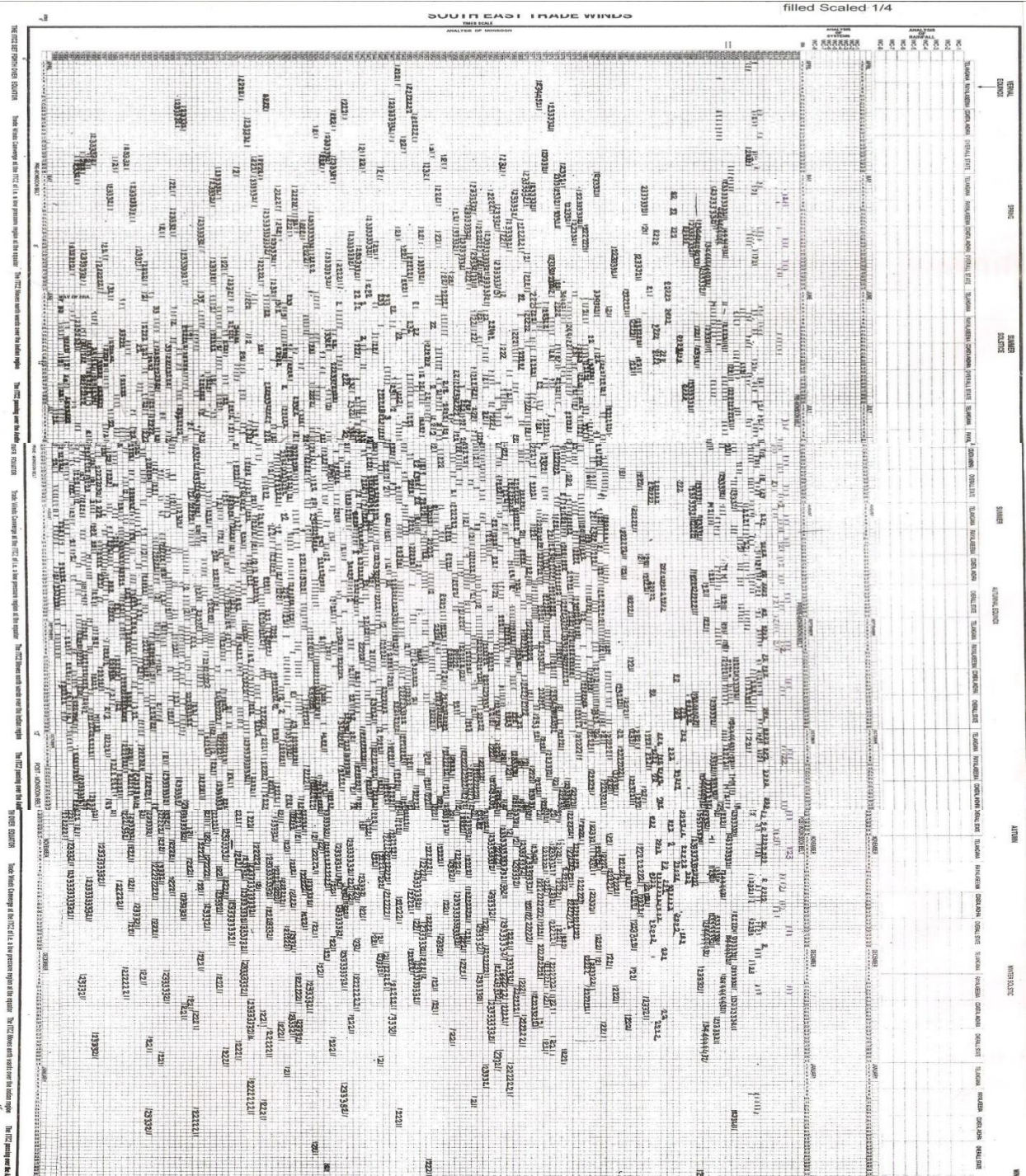
THE ITCZ NORTH OVER EQUATOR Trade Winds Converge at the ITCZ i.e. a low pressure region at the equator The ITCZ Moves north wards over the Indian region The ITCZ passing over the Andhra Pradesh

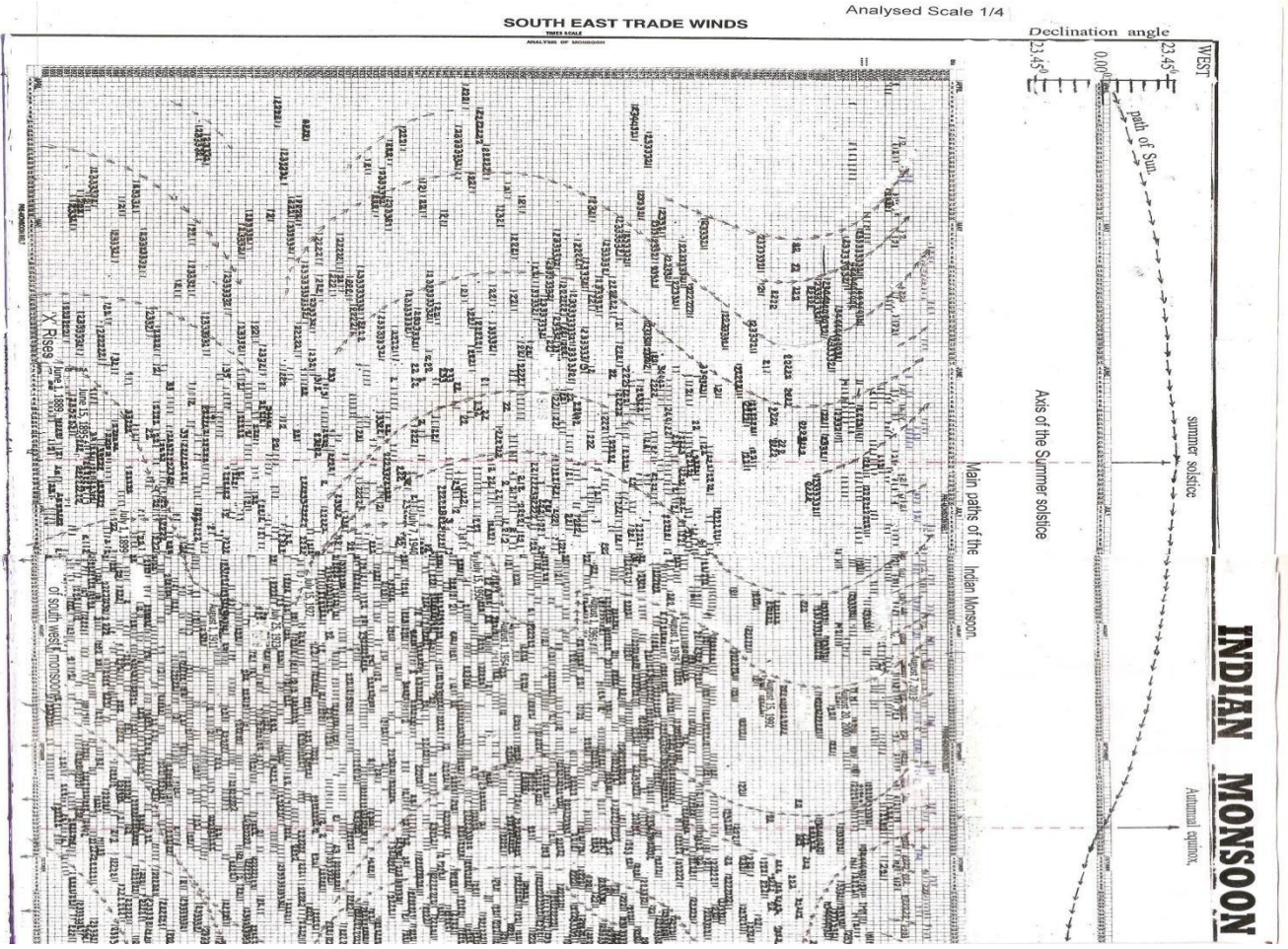
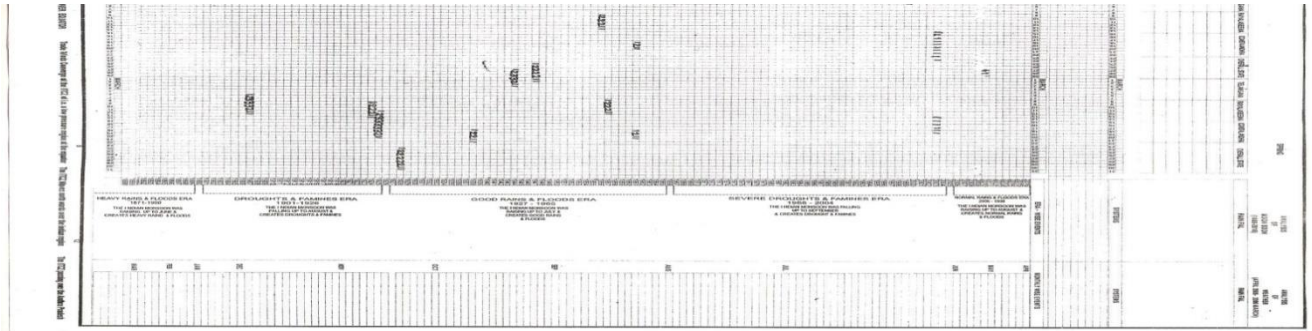
Indian monsoon time scales(when four parts are pasted)






FILLED SCALE









THE ITCZ SET FORTH      Moves north wards over the Indian region      The ITCZ passing over the Andhra PRADEH      OVER EQUATOR      Trade Winds Converge at the ITCZ of I.e. a low pressure region at the equator      The ITCZ Moves north wards over the Indian region      The ITCZ Moves north wards over the EQUATOR

Colored analysis Scales






# INDIAN MONSOON




THE ITCZ SET FORTH OVER EQUATOR Trade Winds Converge at the ITCZ of i.e. a low pressure region at the equator The ITCZ Moves north wards over the Indian region The ITCZ passing over the Andhra Pradesh


# TIME SCALE




**SOUTH EAST TRADE WINDS**

THE ITCZ SET FORTH OVER EQUATOR      Trade Winds Converge at the ITCZ of i.e. a low pressure region at the equator      The ITCZ Moves north wards over the Indian region      The ITCZ passing over the Andhra Pradesh







# INDIAN MONSOON




TH Z SET FORTH OVER EQUATOR Trade Winds Converge at the ITCZ of i.e. a low pressure region at the equator The ITCZ Moves north wards over the Indian region The ITCZ passing over the Andhra Pradesh

# TIME SCALE












# INDIAN MONSOON





TH Z SET FORTH OVER EQUATOR Trade Winds Converge at the ITCZ of i.e. a low pressure region at the equator The ITCZ Moves north wards over the Indian region The ITCZ passing over the Andhra Pradesh
















# INDIAN MONSOON TIME SCALE





# IRLAPATISM

## Irlapati Theory of Universe



G. R. IRLAPATI.

మహారాజశ్రీ రెవినూ డివిజనల్ ఆఫీసరు  
వారి ద్వారా సముఖమునకు,  
అమలాపురం.

తూర్పుగోదావరి జిల్లా, కొత్తవేట లాలాకా మొర్రపాలెం గ్రామకాపురమును ఇర్రపాటి  
పుల్లయ్య కుమారుడు ఇర్రపాటి గంగాధరరావు అను నేను మిక్కిలి విదేయతో నమస్కరించి  
దాఖలు చేసుకొను విన్నపములు.

అయ్యా,

నేను శాస్త్ర పరిశోధనలు చేసి దేశానికి నేవలు చేయాలనే ఆశయమును కలిగిన  
శాస్త్రపరిశోధకుడను. ఇంటి వద్దనే చిన్న పరిశోధనాలయమును వెట్టుకొని ప్రియోగాలు చేసు  
కొంటున్నాను. సుష్టి ఆపిర్ణావము, నిర్మాణము, ధర్మాలు, పరిణామము మానవసృష్టి మతము-  
దేవము మొదలగు విషయాలను విశదీకరిస్తూ, వాదాలను ప్రతిపాదించాను & ఇదేకాకుండా  
ప్రజలను తుఘ్నములు, కర్మకాటకాలు, నరదలవంటి ప్రకృతివైపరీత్యాలనుండి కాపాడబానికగాను  
కొన్ని సకలములను పడ్యతులను డియోనోపు వంటి పరికరాలను రూపొందిస్తున్నాను. ఇంకా  
అనేక శాస్త్రీయ ప్రచురణలు ప్రచారము ద్వారా నేవచేస్తున్నాను. అయితే మాగామ కరణంగారు,  
మునసబగారు, ఆత్రేయపురం రెవినూ ఇన్స్పెక్టరుగారు, కొత్తవేట తహసీల్దారు గారు ఇతరులు  
ముఠాసముకాలితో నా నిదాంతాలను విమర్శిస్తూ, వాగావ్రము చేస్తున్నారు. నా పరిశోధనకు  
అడ్డంకులు కలిగిస్తున్నారు. నాకు కులధుష్కరములైన సంతకము పెట్టుకుండా బాదిస్తున్నారు.  
దయతో ఈ విషయమే విచారించి నాకు రక్షణ కల్పించమని న్యాయము చేయమని వేడుకొనుచున్నాను.

ఇటు, తమ విశ్వాసనీయుడు,  
9. Gangadhara Reddy  
6-7-77  
: ఇర్రపాటి గంగాధరరావు :

మొర్రపాలెం,  
తే. 6-7-1977

10-27-

Received a tipped report Taluk Magistrate Kotta Peta with contents as follows:-  
 Ref: A.S. 5973/77 dt 21.7.77 Taluk office Kotta Peta

From: Sri P. Subbarao, I.C.M.  
 Taluk Magistrate

To: The Station House Officer  
 Ravulapalem.

Sir, Subj: Signature - Forgery Signature - Sri J. Lalapati Gangadhara Rao  
 of Merlapalem V. Report of the Revenue Inspector, Atreyapuram.

Ref: Report of the Srivaka Revenue Inspector, Atreyapuram dt 21.7.77.

The Rev. Inspector Atreyapuram, enquired and reported that Smt. Relangi Rathamma wife of Musalaiah of Merlapalem Village applied for grant of a tree (Jarmin) situated on the north-west portion of her house for which house - site - Patta was granted. On the above petition the signatures of Village Munsiff, Merlapalem and the Rev. Inspector, Atreyapuram were forged.

The Rev. Inspector, Atreyapuram further reported that Smt. Relangi Rathamma in her statement deposed that the second son of Sri J. Lalapati Pullaiah forged the signatures. As such the Rev. Inspector, Atreyapuram has called for the individual and examined in to the matter and reported that he failed Intermediate and left hand writer. He accepted that he forged signatures and the Rev. Inspector of Merlapalem and the Rev. Inspector, Atreyapuram. He is a very dangerous boy and is upto any thing.

In the above circumstances Sri J. Lalapati Gangadhara Rao of Pullaiah of Merlapalem Village, the offender in the instant case may be dealt with according to law. Please intimate the action taken in the matter.

1. The following records are enclosed here with duty officer's office and enclosed.  
 2. Slip containing forged Signature.  
 3. Statement recorded from Sri J. Lalapati Gangadhara Rao of Pullaiah of Merlapalem village.  
 4. Statement of Smt. Relangi Rathamma wife of Musalaiah of Merlapalem village.  
 5. Report of the Rev. Inspector, Atreyapuram dated 21.7.77.

The offender is produced before you through the Rev. Inspector Atreyapuram for taking in to custody.

Enclo. - As stated above.  
 (sd) P. Ramasubbingi  
 Head clerk.

yours faithfully,  
 (sd) P. Subbarao  
 Taluk - Magistrate  
 Kotta Peta.

Copy Submitted to the collector, Kakinaada.  
 Copy Submitted Superior Band of Police, Kakinaada,  
 Copy to the Rev. Dist. Officer - Amalapuram,  
 Copy to the Circle Inspector of Police - Amalapuram.

To the Tahsildar }  
 Kotha-Peta }

-26-

Sir I registered the above as C.No 53/47 U/S 420, 467, and 471 g.c and copies of F.I.R's submitted to all concerned officers and original F.I.R were sent to J.F.C Magistrate Kotha-peta.

Sd/- K.N. Murthy H.C. 1635-  
 SHO 21.7.77  
 Ravalapalem.

"True copy"

Sd/-  
 H.C. 1635  
 SHO Ravalapalem

IN THE COURT OF THE JUDICIAL MAGISTRATE OF THE I CLASS KOTHAPETA.  
PRESENT: SRI D. VENKATANARAYANA, B.COM., LL.B., Judicial Magistrate  
of the I Class.

TUESDAY, the 27th day of November, 1979.

C.C.No. 13/79.

Between:

The State of Andhra Pradesh, through

The State Inspector of Police, Razole  
Cr.No.53/79 of Ravulapalem P.S.

.. Complainant.

and

Irulapati Gangadhara Rao,  
s/o Fullayya, Aged 19 yrs.  
Merlapalem.

.. Accused.

This case coming on 20.11.79 for hearing before me in the presence of the State Complainant and the accused appearing in person and having stood over for consideration till this day, the court delivered the following:-

JUDGMENT

The Inspector of Police, Razole has laid the charge sheet in Cr.No.53/79 of Ravulapalem Police Station Under Sections 420, and 471 IPC against the accused herein.

2. The case of the prosecution is that P.W.1 is resident of Merlapalem village and she is living in a house constructed in R.S.No.129 in Merlapalem village which was given to her by the Revenue Department. There is a tamarind tree in the said house site near her house. The branches of the said tree were over-hanging on her house endangering safety to her house. She was advised to apply for patta of the said tamarind tree. The accused who had come to know about it approached P.W.1 two weeks prior to 21.7.77 and offered his services to get the tree of patta for her and he induces her to affix her thumb impression on the application written by him and wanted her to get the recommendations of the Village Munsif and Revenue Inspector, Atreyapuram. When she expressed her inability to secure their signatures he resorted to forging of the signatures of village Munsif, Merlapalem and Revenue Inspector (P.W.4). Completing the application and the recommendations he presented the application in the Taluk Office,

enforced for verification and enquiry on 21.7.77, contacted P.W. 1 to and also questioned the accused at the village Chavidi of Ryali before whom the accused admitted the offence and P.W.4 recorded the statements of P.W.1 and the accused. The accused was produced before the Tahsildar, Kothapeta who forwarded the accused to the Police Station, Ravulapalem along with Exs.pl to p4 The police, Ravulapalem registered Cr.No.53/77 U/s. 420,467 and 471 IPC. Therefore, the accused is liable for punishment under sec. 420,467 and 471 IPC.

3. The case was taken on file against the accused Under sec. 420, 467 and 471 IPC. When the accused appeared before this court, copies of documents contemplated Under sec. 207 Cr.P.C. were furnished to him and he was examined on the contents of the documents. He denied the offence. On consideration of the documents, a charge Under sec. 420, 467 and 471 IPC were framed, readover, interpreted and explained to the accused in Telugu to which he pleaded not guilty and claimed to be tried.

4. The prosecution, in support of its case, examined P.W.1, who wanted to apply patta of the tamarind tree, P.W.2 the village Munsif, Ryali, P.W.3, Village Karnam of Ryali, P.W.4 the Revenue Inspector in whose presence the accused is alleged to have confessed the offence, P.W.5 the Head Constable who registered the crime. P.W.6 the Investigating Officer, P.W.7, the Tahsildar who forwarded the accused and report of P.W.4 to Ravulapalem P.S. and got marked Ex.pl to P6. The accused did not adduce any oral or documentary evidence.

5. After closure of the prosecution evidence, the accused was examined U/s. 313 Cr.P.C. regarding the incriminating circumstances appearing in the evidence of the prosecution against the accused. The plea of the accused is total denial of the offence. He stated that P.W.4 is superstitious and fanatic and that when P.W.4 was telling about God once he told him that human being was born from monkey. Therefore, P.W.4 grew wild in that connection

→ is that he was beaten by P.W.4 and others and he was forced to put his signature on Ex.P3 and also Ex.P2. Further, the  
→ plea of the accused is that there was altercation between him  
→ and P.W.4 with regard to the existence of God and also with regard to obtaining of signature of P.W.4 on the caste certificate. Except, the confession statement of the accused Ex.P3 before P.Ws. 2 to 4, there is no direct evidence to connect the accused with the offences charged against him. P.W.4 is an illiterate. She does not know on which paper the accused obtained her thumb impression. Even for a moment sake, it is presumed that it is the accused who obtained the signature of P.W.1, on Ex.P1, Ex.P1 itself is completely in torn condition and the Tehsildar, Kothapeta who is competent authority to grant patta of the tamarind tree, would not have acted upon the petition Ex.P1. Moreover, the prosecution failed to explain the reason why the accused forged the signature of P.W.4 and the Village Munsif, Merlapalem on Ex.P1 and by forging the signature what is the wrongful gain the accused wanted to obtain. There is no evidence to show that it is the accused who filed Ex.P1 petition and other enclosures in the Tehsil Office, Kothapeta. Further, there is a typed petition filed in this case which contains the recommendation of the Village Munsif and the recommendation of Revenue Inspector-P.W.4. It is not marked by prosecution. To support a conviction U/s. 467 IPC, there must be evidence that the document is a false document, within the meaning of section 464 IPC and that it was forged by the accused with some intent mentioned in sec. 463 IPC. It is not sufficient that some possible intent may be inferred from the facts, it is necessary such intent should be established by evidence, which is lacking in this case. Under Sec. 420 IPC, there must be evidence that the person deceived delivered to someone, or consented that some person shall retain certain property, that the person deceived was induced by the accused to do as above, that such person acted upon such inducement in consequence of his having been deceived by the accused, that the accused acted fraudulently.

and that subsequently when he approached P.W.4 to sign on the caste certificate, he demanded Rs. 10/- from him and that subsequently he reported the matter to the Revenue Divisional Officer, Amalapuram about the demanding of illegal gratification of P.W.4. ←  
 The R.D.O. Amalapuram has promised to enquire into the matter. ←  
 Therefore, this case is raised against him. When he was ←  
 coming from Ravulapalem the village servant took him before P.W.4. Thereafter he was ~~kept~~ taken to village chavidi where P.Ws. 1 to 4 were present and they beat him and obtained his signature on Ex.P3 and subsequently he was taken to the Pansildar, Kothapeta from there he was sent to Police Station, Ravulapalem and that he is innocent and he did not commit any offence.

6. The point for consideration is whether the prosecution has been able to establish its case against the accused, beyond all reasonable doubt? ←

7. The case of the prosecution is that the accused forged the signature of P.S.4 the Revenue Inspector and Village Munsif, Merlapalem (who is no more alive). Ex.P1 is the petition which contains the alleged forged signatures of Village Munsif, Merlapalem and Revenue Inspector (P.W.4). Ex.P1 is in torn condition. The alleged signature of Village Munsif, Merlapalem is completely torn and the signature of P.W.4 is also torn completely except some portion. It also contains the thumb impression alleged to have been affixed by P.W.1. The prosecution to establish that it is the accused who is responsible for the alleged forgery of signatures of P.W.4 and Village Munsif, Merlapalem relied on Ex.P1 petition and Ex.P2 the slip which is also alleged to have been signed by the accused in the presence of P.Ws. 2 to 4. There is no direct evidence available, in this case, who witnessed the forging of the signatures of P.W.4 and Village Munsif, Merlapalem. Even the alleged signatures are in torn condition. Regarding the statement of the accused recorded by P.W.4 in the presence



dishonestly when so inducing that person, that the accused so induced that person intentionally, that such act of the accused was likely to cause damage or harm to that person in property. There must also evidence of fraudulent or dishonest intention at the time of the omission of the act in respect of which the cheating is alleged. Since the main part of the alleged signatures of P.W.4 and Village Munsif, Merlapalem (who is no more) are completely torn and Ex.P1 is in such a condition that the Tahsildar, Kothapeta would not have been acted upon it in granting patta of the tamarind tree to the petitioner i.e., P.W.1. Therefore the question of commission of offences of cheating and thereby dishonestly inducing delivery of property, forgery of a valuable security or authority to make transfer any valuable security and using a genuine a forged document which is known to be forged are not proved against the accused, beyond all reasonable doubt.

In the result, the accused is given the benefit of doubt. The accused is found not guilty of the offences punishable Under sections 420, 467 and 471 IPC. and he is acquitted Under sec. 248(1) Cr.P.C.

Dictated to the Shorthand-writer, transcribed by him, Corrected by me and pronounced in Open Court on this the 27th day of November, 1979 in the presence of the accused.

Sd.D.Venkata Narayana, 27.11.79  
Judicial Magistrate of the  
1st Class, Kothapeta.

Appendix of evidence.  
Witnesses examined for.

Prosecution:

P.W.1: Relangi Rattamma  
P.W.2: Pericherla Satyanarayanaraju.  
P.W.3: T.V.Sriramachandra Murty.  
P.W.4: Malladi Pandurenga Vithal,  
RI, Atreyapuram.  
P.W.5: K.M.Meera Sahe,  
HC 1625, Ravulapalem P.S.  
P.W.6: T.B.Pundarikakshudu,  
Inspector of Police,  
Ravulapalem.  
P.W.7: P.Subba Rao,  
Tahsildar, Kothapeta.

Defence:

None.

Documents marked:


- Ex.P1: Forged petition, dt. 10.7.77 of P.W.1
- Ex.P2: Slip
- Ex.P3: Statement of accused. Nil.
- Ex.P4: Statement of P.W.1
- Ex.P5: F.I.R. in Cr.No. 53/77.
- Ex.P6: Petition forwarded by the Tahsildar, Kothapeta to the S.H.O. Ravulapalem.

M.Os marked:

Nil.

Sd. D. Venkatanarayana  
27.11.79  
Judicial Magistrate of I Class  
Kothapeta.

-/true copy/-

  
J. F. C. MAGISTRATE  
KOTHAPETA.

63  
25/11/79

CALENDAR AND JUDGMENT  
IN THE COURT OF THE JUDICIAL MAGISTRATE OF THE I CLASS  
KOTHAPETA.

C.C.No. 13/79.

Date of:

Offence: 2 weeks prior to  
21.7.77

Complaint: 1.2.79

Apprn. of accused: 13.2.79.

Release on bail: 13.2.79.

Commencement of trial: 2.4.79

Close of trial: 20.11.79.

Sentence/Order: 27.11.79

The presiding officer is on CL  
from 22.11.79 to 24.11.79 and is  
on permission on 25.11.79).

Explanation for the delay and remarks: The delay is due to  
non-production of witnesses by the complainant.

Complainant: The S.H.O. Ravulapalem Cr.No.53/79.

-----  
Name of accused. Father's name. Age. Religion. Calling Village Taluk  
-----

Irlapati Gangadha-  
ra Rao.

Pullayya 19

Hindu Mazdoor Merla-Kotha-  
palem. peta

-----  
Offence: Under Sec. 420, 467 and 471 IPC.

Finding: Not guilty.

Sentence/Order: The accused is acquitted U/s 248(1) Cr.P.C.  
of the offence Under Sec. 420, 467 and 471 IPC.

Sd.D.Venkata Narayana

27.11.1979

Judl.Magistrate of the 1st class  
Kothapeta.

-----  
-/true copy/-



J.F.C.MAGISTRATE  
KOTHAPETA.

28/11/79

ACKNOWLEDGEMENT გებაჯიან  
3/12/87.

საქართველოს სახელმწიფო უნივერსიტეტი  
(ქ. თბილისი, საქართველო).

აქვე ნიშნავს გარკვეულ პერიოდში სწავლის  
დროს ჩემი სწავლის დროს დასახლებულ  
საქ. უ. და უნივერსიტეტში ჩემი სწავლის  
დროს უფრო მეტი დასახლება დასახლება  
დასახლება დასახლება დასახლება

ჩემი  
დასახლება  
დასახლება



401  
राज्य मन्त्री  
विज्ञान और प्रौद्योगिकी, परमाणु ऊर्जा,  
अन्तरिक्ष, इलेक्ट्रॉनिक्स एवं महासागर विकास  
भारत सरकार, नई दिल्ली  
MINISTER OF STATE  
SCIENCE & TECHNOLOGY, ATOMIC ENERGY,  
SPACE, ELECTRONICS & OCEAN DEVELOPMENT  
GOVERNMENT OF INDIA


9th December, 1988.

Dear Shri Rao,

I have your letter dated 15th November, 1988,  
enclosing a petition from Shri Gangadhara Rao  
Irlapati.

2. I will try to help.

Yours sincerely,

  
( K.R. NARAYANAN )

**Shri A.J.V.B. Maheswara Rao,**  
Member of Parliament (LS),  
43, North Avenue,  
New Delhi.

Hyderabad,  
Date: 03-06-1989

To

The Director General,  
Council of Scientific and Industrial Research,  
Rafi Marg, New Delhi-I.

Sir,

Sub: Invention of Geoscope - Requested for further  
research and development at the National Geophysical  
Research Instituted - Reg.

- Ref: 1) Letter dated: 03-12-1987 of A.J.V.B.M. Rao,  
Member of Parliament (IS), Amalapuram.
- 2) Letter No.401/VIP/MOS/88 Dated: 8th December, 1988  
of Sri K.R.Narayanan, Minister of State Science  
& Technology, New Delhi.

I am a poor scientist with an ideal to serve the Country  
through Scientific research. I have invented and built a  
small Geoscope at my house which can help to study the  
underground.

Geoscope is a simple and wonderful invention. A borehole  
having suitable width and depth has to be ~~dig~~ dug. An  
Observatory having research and analysis facilities has to be  
constructed on the borehole various ~~geophysical and geochemical~~  
sensing apparatus to recognize the geophysical and geochemical  
changes generated in the underground should be inserted into  
the underground through the borehole and linked with the  
concerned analysis departments of the observatory that is  
above the ground to study the changes taking place in the  
underground.

Kindly provide research facilities to carryout further  
researches on the Geoscope project at N.G.R.I. Hyderabad.

Gangadhara Rao Irlapati  
C/o. R. Mohana Rao,  
Saibaba Nagar,  
Jeedimetla,  
Hyderabad, AP.

Yours faithfully,

*G. Gangadhara Rao*

In the High Court of Judicature of Andhra Pradesh at Hyderabad.  
Special Original Jurisdiction

Wednesday the Sixth day of September  
One thousand nine hundred and eighty nine

Present

The Hon'ble Mr. Justice Lakshmana Rao

Writ Petition No.12355 of 1989

Between:

Irlapati Gangadhara Rao.

..

Petitioner

And

1. Union of India, rep. by its Secretary,  
Ministry of Science & Technology, Anusandhana  
Bhavan, Rafi Marg, New Delhi-1.
2. Council of Scientific & Industrial Research,  
rep. by its Director General, Rafi Marg, New Delhi-1.
3. National Geophysical Research Institutes rep.  
by its Director, Tarana, Hyderabad. .. Respondents.

Petition under Art.226 of the Constitution of India praying  
that in the circumstances stated in the affidavit filed herein the  
High Court will be pleased to issue an appropriate writ or order or  
direction declaring

- i) that the inaction of the respondent authorities in not  
considering petitioner's representations for carrying out  
research and scientific investigations as arbitrary,  
unreasonable and illegal;
- ii) a direction may be issued to the respondents 2 & 3  
to consider the petitioner's representations so as to  
enable him to carry out scientific investigations in  
respondent 3 institution, or any such other appro-  
priate direction may be passed;
- iii) Costs be awarded to the petitioner;

For the Petitioner : Mr. K. Ramkrishna Reddi, Advocate

For the Respondents : Mr. S. Venkateswara Rao, S.G. for Central Govt.

The Court made the following: ORDER

Heard the learned counsel for the petitioner as well as the  
learned Standing counsel for the Central Govt. appearing on behalf  
of the respondents.

The relief sought for in this writ petition is a direction  
to the respondents to consider the respondent representations  
submitted by the petitioner to ~~xxxx~~ provide facilities to enable him  
to carry out scientific investigations in National Geophysical  
Research Institute, Hyderabad and pass appropriate orders thereon.

Having regard to the facts and circumstances of the case, ~~of~~  
it is directed that the respondents shall consider the representation  
dated 3-6-89 submitted by the petitioner and pass appropriate orders  
thereon as early as possible preferably within three months from the  
date of receipt of a copy of this order.

The writ petition is accordingly disposed of. No costs.

SM/-S.R. Choudary  
Asst. Registrar

//true copy//

Asst. Registrar

To  
1. The Secretary, Union of India, Ministry of Science & Technology,  
Anusandhana Bhavan, Rafi Marg, NEW DELHI-1.  
2. The Director General, Council of Scientific & Industrial Research,  
Rafi Marg, NEW DELHI-1.

From:  
Gangadhara Rao Irupati,  
Merlapalem Village  
Vubalanka Post - 532232,  
Atryapuram, S.G. District,  
Andhra Pradesh.

To:  
The Director of General of  
Meteorology,  
India Meteorological Department  
New Delhi.

Through : Shri G.M.C. Balayogi  
Member of Parliament (LS)  
Amalapuram.

Sir,

Sub: Global Monsoon Time-Scales - Indian Monsoon Time Scales -  
Requested for further Research & Development - Reg.,

I am a poor scientist with an ideal to serve the country  
research. I have built a small Lab at my house and conducting  
research on the Global Monsoon systems. As a part of this, I have  
Invented the Indian Monsoon Time Scale which can help to study  
the past, present and future movements of the Indian Monsoon.

I am request you that kindly accept my Indian Monsoon  
Time Scale and Develop in the services of the country.

Merlapalem


15-08-1996.

Yours faithfully,

S. Gangadhara Rao  
15-8-96.



सं०  
भारत सरकार  
भारत मौसम विज्ञान विभाग  
मौसम विज्ञान के महानिदेशक का कार्यालय  
मौसम भवन, लोदी रोड  
नई दिल्ली-११०००३  
तार का पता :  
महामौसम, नई दिल्ली



NO. NA-153  
GOVERNMENT OF INDIA  
INDIA METEOROLOGICAL DEPARTMENT,  
OFFICE OF THE  
DIRECTOR GENERAL OF METEOROLOGY  
MAUSAM BHAVAN, LODI ROAD,  
NEW DELHI-110003  
Telegraphic Address  
DIRGENMET, NEW DELHI

दिनांक/Date. Oct. 21/1991.

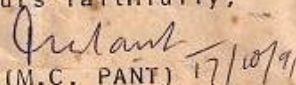
To

✓ Shri Gangadhara Rao Irlapati,  
Merlapalem Village,  
Vubalanka Post 533237  
Atryapuram, E.G. Distt.,  
ANDHRA PRADESH

Sir,

Kindly refer to your letter dated 15.8.91 received through Shri G.M.C. Balayogi, M.P. regarding the invention of an instrument by you which can help to forecast cyclones, rains and earthquakes 10 days in advance. In order to examine your proposal further it is requested that you may kindly furnish the following details to this office:

- (i) The scientific principles on which your instrument functions and the type of data obtained through it.
- (ii) Method of analysis of data and the inference drawn from it to forecast cyclones, earthquakes and heavy rain claimed by you.
- (iii) Specific samples of forecast on cyclones, earthquakes and heavy rain you claim to provide 18 days in advance.
- (iv) Verification procedure with specific instances.
- (v) *Scientific* Specification publication, if any, on your instrument. (Give detailed reference)

Yours faithfully,  
  
(M.C. PANT) 17/10/91  
Director  
for Director General of Meteorology.





S. GHOSH,  
JOINT SECRETARY

87

भारत सरकार  
विज्ञान और प्रौद्योगिकी विभाग  
विज्ञान और प्रौद्योगिकी विभाग  
जलोपयोगी भवन, २०१ बरौली रोड, नई दिल्ली-११००१६  
GOVERNMENT OF INDIA  
MINISTRY OF SCIENCE & TECHNOLOGY  
Department of Science & Technology  
Technology Bhawan, New Mehrauli Road, New Delhi-110016

DO No.....

Date.....

DO No. 1487/581/30/74

Dated: 17.8.1974

Dear Dr. Naidu,

Please refer to your letter No. 1182/100/2/74 dated May 17, 1974 addressed to Cabinet Secretary forwarding representation of Shri J. Gangadhar Rao, Junior Assistant in the Andhra Pradesh Public Service Commission regarding his claim of invention of a peculiar scale for forecasting cyclones, heavy windy rain, earthquakes and all other natural calamities 10 days in advance.

*Handwritten note:* 10/8/74

We appreciate the attempt made by Shri Gangadhar Rao in developing a weather scale using a completely new approach. However, you will agree that a weather forecasting scheme ought to have some scientific basis and be capable of delivering results independent of an individual observer. Since the scale developed by Shri Rao uses an eye as an instrument, whose property and efficacy varies from person to person as also from age to age of the observer, it can not be a reliable tool for the purpose. Studies in meteorology establish no relation at all between the occurrence of cyclones and change in sun-panchangs. Further, the forecast is to be valid for an area of 10 to 1500 km around the place of observation. The range being so wide, it is doubtful if such a forecast, even if true, can be of any worthwhile purpose like forecasting the people in the affected area. It is only a calamitous weather or planning any emergency relief with existing westerly conditions.

*Handwritten note:* A.S.C. (Amr)

*Handwritten signatures and notes:*  
S. Gangadhar Rao  
20/8/74  
S. Gangadhar Rao  
may be apprised  
copy of the contents of a  
letter also be (Amr)

-87-

सं०  
 भारत सरकार  
 भारत मौसम विज्ञान विभाग  
 मौसम विज्ञान के महानिदेशक का कार्यालय  
 मौसम भवन, लोदी रोड  
 नई दिल्ली-११०००३  
 तार का प्रता :  
 महामौसम, नई दिल्ली



NO. NA-153  
 GOVERNMENT OF INDIA  
 INDIA METEOROLOGICAL DEPARTMENT  
 OFFICE OF THE  
 DIRECTOR GENERAL OF METEOROLOGY  
 MAUSAM BHAVAN, LODI ROAD,  
 NEW DELHI-110003  
 Telegraphic Address :  
 DIRGENMET, NEW DELHI

दिनांक/Date Nov....., 1996

To

Shri Gangadhar Rao Irlapati,  
 C/o K. Chiranjeevi,  
 H.No. 28-3, Saibabanagar,  
 Judimetta,  
 Hyderabad.


Subject:- Request for forwarding the copies of representation to President of India and other VVIP.

Sir,

Kindly refer to your letter dated September 12, 1996 addressed to the Secretary, Lok Sabha Secretariat, Parliament House, New Delhi on the subject quoted above.

In this connection, you are requested to kindly refer our earlier letters of even number dated 8.6.95 and 8.1.96 in which you were advised suitably for your weather prediction device and recruitment in the Central Government establishment as well. You may proceed accordingly in your future action.

Yours faithfully,

  
 (S.C. GOYAL)

Director

for Director General of Meteorology





अर्जा श्रीकांत, आई.आर.टी.एम.  
**ARJA SRI KANTH**, IRTS  
Tel.: 23387250  
Fax: 23389025

90-  
207  
निजी सचिव

खान रान्य मंत्री  
भारत सरकार  
शास्त्री भवन, नई दिल्ली-110 001  
PRIVATE SECRETARY TO  
MINISTER OF STATE FOR MINES  
GOVERNMENT OF INDIA  
SHASTRI BHAWAN, NEW DELHI 110 001

24 March 2008

Dear Sh. Ajit Tyagi Ji

Dr.T.Subbarami Reddy, Hon'ble Union Minister of State for Mines directed me to forward a representation received from Sh. I Gangadhara Rao, Hyderabad requesting for considering his proposal of Indian Weather Time Scale. The merits of the proposal may be examined.

A line of action taken may be communicated to apprise Hon'ble Union Minister.

With regards,

Yours sincerely,

  
(Arja Srikanth)

AVM Ajit Tyagi  
Director General of Meteorology,  
India Meteorological Department,  
Mausam Bhavan, Lodi Road,  
New Delhi  
Fax:011-24699216

Copy to Sh.I.Gangadhara Rao, Asst Section Officer, AP Public Service Commission, Nampally, Hyderabad 500055.

-53-

No. F-12016/1/00-NA/100

भारत सरकार  
भारत मौसम विज्ञान विभाग  
मौसम विज्ञान के महानिदेशक का कार्यालय  
मौसम भवन, लोदी रोड, नई दिल्ली-110003  
तार का पता: महामौसम, नई दिल्ली  
दूरभाष: 24611068, 24631913



GOVERNMENT OF INDIA  
INDIA METEOROLOGICAL DEPARTMENT  
OFFICE OF THE  
DIRECTOR GENERAL OF METEOROLOGY  
MAUSAM BHAWAN, LODI ROAD, NEW DELHI-110003  
Telegraphic Address: DIRGENMET, NEW DELHI  
Tel. No. 24611068/ 24631913, Fax No. 24643128,

November, 2009.

1. December

✓  
Shri Gangadhara Rao Irlapati  
A.S.O., A.P.P.S.C., Nampally,  
Beside Gandhi Bhawan,  
Hyderabad - 500 001, A.P.

Subject:- "Indian Weather Time Scale" - regarding.

Sir,

With reference to your letter addressed to Secretary, Ministry of Earth Sciences, regarding forecast relating to prediction of cyclone, monsoon, heavy rainfall etc., you may kindly refer this office letter No. O-49106/537 dated 25/26.7.2005.

However, your dedication and interest in the field of meteorology is highly appreciated.

Thanking you,

Yours faithfully,

*T. Kumar*  
1-12-09  
(Awadhesh Kumar)  
Scientist 'E'

for Director General of Meteorology

भारत सरकार  
भारत मौसम विज्ञान विभाग  
मौसम विज्ञान के महानिदेशक का कार्यालय  
मौसम भवन, लोदी रोड, नई दिल्ली 110 003  
तार का पता: महामौसम, नई दिल्ली  
दूरभाष: 24611068/ 24631913



No. F-12016/1/00-NA

GOVERNMENT OF INDIA  
INDIA METEOROLOGICAL DEPARTMENT  
OFFICE OF THE  
DIRECTOR GENERAL OF METEOROLOGY  
MAUSAM BHAWAN, LODI ROAD,  
NEW DELHI - 110 003  
Telegraphic Address: DIRGENMET, NEW DELHI  
Tel. No. 24611068/ 24631913, Fax No. 24643128

s/rk July, 2010.

✓ Shri Gangadhar Rao Irlapati  
A.S.O., A.P.P.S.C., Nampally,  
Beside Gandhi Bhawan,  
Hyderabad - 500 001, A.P.

Subject:- "Indian Weather Time Scale" requested for research & development in the service of the country - regarding.

Sir,

Your letter dated 1<sup>st</sup> June, 2010 addressed to Secretary, Ministry of Earth Sciences, on the subject cited above is hereby acknowledged in this office.

In this connection, you are advised to send your research activity on 'Indian Weather Time Scale' to any allied scientific journal for review and publication.

Thanking you,

Yours faithfully,



(K.C. Bhuyan)

Assistant Meteorologist-I  
for Director General of Meteorology