



African Plate Geoscope & its earthquakes study

Gangadhara Rao Irlapati

H.No.5-30-4/1,Saibabanagar,Jeedimetla,,Hyderabad,India-500055

Email: gangadhar19582058@gmail.com

Google/Phone pay A/C No. +91 630 557 1833

Abstract: African Plate is a seismic activity region. Earthquakes are caused by tectonic plates, volcanic eruptions, geological faults, man-made activities and some other minor causes. It is the sudden movement of earth's crust. Tectonic plates are pieces of the earth's crust and uppermost mantle. The earthquake belts exist along boundaries of tectonic plates. Earthquakes occur at transform plate boundaries creating strike-slip lines, cracks in earth's crust where plates meet. They occur where plates are subducting, spreading, slipping or colliding. Geoscope for African Plate is proposed and designed by me in 1987 for all world seismic zones, faults, belts, tectonic plates in easy and modern ways for unraveling the mysteries of the earth's underground and resources, studying the mechanism of geological hazards and exercising the benefits of mankind. India is also a dangerous earthquake prone area. Geoscope can be set up in the African Plate seismic area to study and predict the earthquakes 24 hours in advance.

[Gangadhara Rao Irlapati. **African Plate Geoscope & its earthquakes study**. *Rep Opinion* 2023;15(2):25-110]. ISSN 1553-9873(print);ISSN2375-7205(online).<http://www.sciencepub.net/report>. 04.doi:[10.7537/marsroj150223.04](https://doi.org/10.7537/marsroj150223.04).

Keywords: Geoscope, National Geoscope System/National Geoscope Projects..

Introduction:

African Plate is significant earthquake hotspot. Scientists should be set up Geoscope at African Plate's seismic points. Earthquakes can be warned by continuously studying the African Plate's underground. Now let's know about the Geoscope. I invented the Geoscope in 1987 with an ideal to serve the world people from the earth's related matters. This is not what Buckminster had proposed in 1962. My invention is completely different, intended to study the earth's underground and earth's surface for public purposes. The basic aim of invention is that create an architecture to take and keep the entire underground to be under control in the name of Geoscope by establishing in between the underground data procurement apparatus and surface data analysis laboratory with the help of a deep well with many revolutionary proposals just like to study the the underground mysteries; explore the underground resources; predict the geological hazards; attract the sea waters to the underground areas of deserts through the layers by electro-ionization; attract the vaporized sea waters to the desert plains through the sky by geo-magnetizing atmosphere when the weather is surrounded by water molecules during trough or low pressure areas; create artificial cyclones, artificial rains etc by constantly managing the Geoscope proposed by me in 1987. Many researches & studies have been conducted by me on the Geoscope system. It has done more developments by world scientists in

future. Let us discuss some about the Geoscope in this article. .

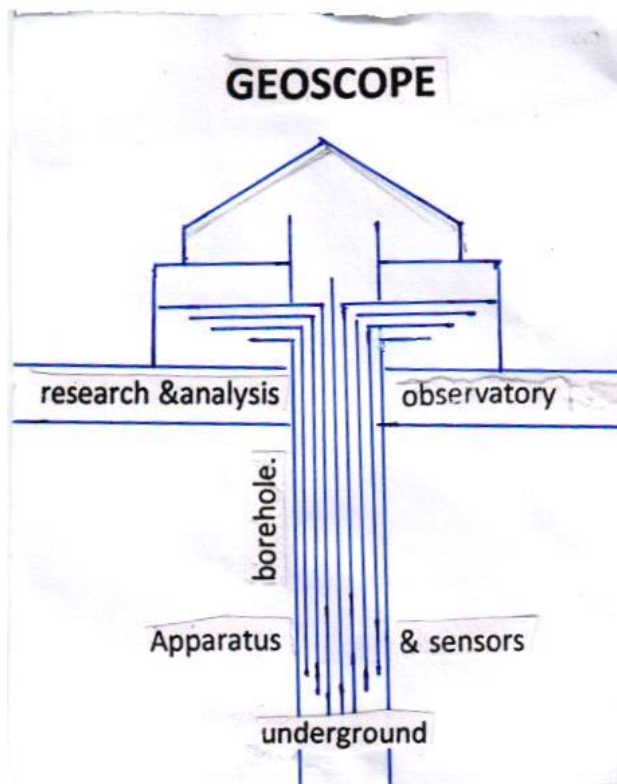
Every thing in the world around us is built upon the earth. Knowledge of earth science is important. Geoscope is very useful in studying the earth science, earth mining and mineral resources, earth resources to explore and underground structure, seismic exploration, geothermal, geological, geophysical state and underground mysteries, geological hazards and its prediction methods are important.

Geological hazards and disasters, however, still inflict a major economic and social cost. Earthquakes is one of the geological hazards. Earthquakes resulting from the sudden release of energy in the Earth's lithosphere that creates seismic waves. Earthquakes can range in size from those that are so weak that they cannot be felt to those violent enough to toss people around and destroy whole cities. When the epicenter of a large earthquake is located offshore, the seabed may be displaced sufficiently to cause a tsunami. Earthquakes can also trigger landslides, and occasionally volcanic activity. Earthquakes are caused mostly by rupture of geological faults, but also by other events such as volcanic activity, landslides, mine blasts, and nuclear tests. An earthquake's point of initial rupture is called its focus or hypocenter. The epicenter is the point at ground level directly above the hypocenter. I have conducted many studies on the geological hazards

and invented the Geoscope which can help to predict the geological hazards in advance.

Earth sciences and geological hazards. An earthquake (also known as a quake, tremor or temblor) is the shaking of the surface of the Earth, resulting from the sudden release of energy in the Earth's lithosphere that creates seismic waves. Earthquakes can range in size from those that are so weak that they cannot be felt to those violent enough to toss people around and destroy whole cities. Earthquakes are caused mostly by rupture of geological faults, but also by other events such as volcanic activity, landslides, mine blasts, and nuclear tests. An earthquake's point of initial rupture is called its focus or hypocenter. The epicenter is the point at ground level directly above the hypocenter. I conducted many researches and studies on the geological sciences & hazards and invented the Geoscope which can help to study, explore and predict the geological hazards in advance. Geoscope is proposed and designed by me in 1987 for all world seismic zones, faults, belts, tectonic plates in easy and modern ways for unraveling the mysteries of the earth's underground structure and properties such as underground oceans, deep underground mysteries etc., studying the mechanism of geological hazards and underground resources and exercising the benefits of mankind and development of the earth science. This is not what Buckminster Fuller had made in 1962 and also similar structures continue to be found worldwide and it has different and lofty visions and ambitions, and not only detecting earthquakes but also intended for ground-based inventions like Artificial rains, Artificial storms, Artificial underground waters, Time-Travel-Machine, Geo-machine, Earth-machine, Re-creation of humans of past, Connecting with micro organs and Atomic worlds through Microcosm project and connecting with outer space worlds through Microcosm etc. World scientists should consider all similar Geoscope establishments together one as Geoscope. Kindly recognize me as the inventor of Geoscope or at least naming my name for any parts of the Geoscope keeping in view of my sacrifice and services in developing the Geoscope.

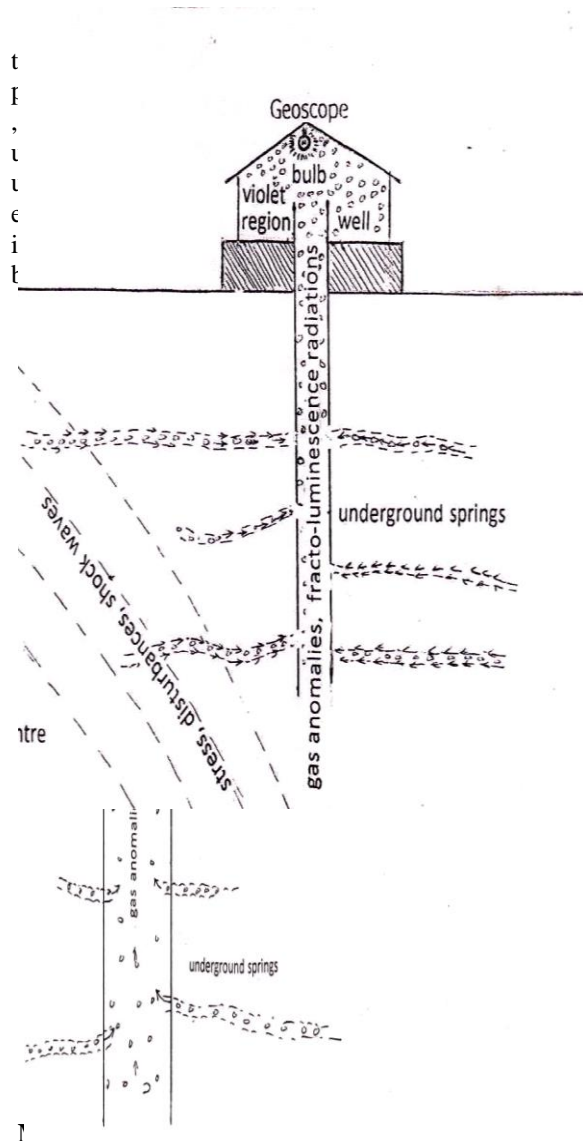
World scientists need to further develop Geoscope and make it to useful to the public.



Geoscope means- a mechanical architecture established in between the underground and observatory with the help of bore-well proposed for conducting geological studies to know the earthquakes, ores and water currents etc.

A borehole having suitable width and depth has to be dug. An observatory having research & analysis facilities has to be constructed on the borehole Apparatus & sensors to recognize the geo- physical and geo-chemical changes generated in the underground such as foreshocks, chemical changes, electrogeopulses, micro-vibrations, pressure, geomagnetic forces etc should be inserted into the underground and linked with the concerned analysis sections of the observatory that is above the ground to study the changes taking place in the underground.

That means-relative results of geological & geographical researches & developments of past, present and future should be interposed, coordinated and constantly developed. The apparatus related to the geology and geography such as Richter scale etc also should be set in the observatories of the Geoscope. we can make many more modern ideas & modifications thus bringing many more improvements & developments in the Geoscope.



A Geoscope having suitable width and depth has to be dug in the seismic areas of the African Plate. An observatory having the most modern high-tech research facilities has to be constructed on that bore-well. Most modern mechanical systems like electronic, physical and chemical sensors and apparatus to recognize the underground physical and chemical conditions such as the underground mineral resources, rise and fall of the underground water levels, micro-vibrations and waves generated in the underground, differences in pressure, temperature and other seismic activities in the underground should be inserted into the underground and linked with the concerned research and study departments of the observatory that is above the bore-well to research and study the conditions and changes taking place in the underground. The results of researches of the geophysical and geological sciences just like

Richter scale etc., also should be setup in the Geoscope. Many kinds of super high remote sensing technology in the area of sensor physics, signal processing used specially image processing, electromagnetic detection technology etc should be used in the Geo-scope. Geophysical deep underground detectors and mineral exploration equipments, natural gas sensors etc should be used in the Geo-scope. Electromagnetic sensors may also be used in the Geo-scope project.etc. That means relative results of geological & geophysical researches & developments of past, present and future should be interposed, coordinated and constantly developed. We can make many more modern ideas & modifications thus bringing many more improvements & developments in the Geoscope.

Types of geoscopes:

Geoscope can be built in many types and various forms just like simple Geoscope Model, Home-Made Geoscope model and Micro-Geoscope Model. Simple Geoscope Model is having simple construction involving no expenditure that is a deep well having suitable width and depth has to be dug. Construct a room over the well. Wash the inner walls of the room with white lime. Fix an ordinary electric bulb in the room. That is enough. Home-made Geoscope is also very simple and easy construction involves no expenditure moreover even students, children's and science enthusiasts can make the Home-made Geoscope and detect the earth-quakes 24 to 28 hrs in advance. By making certain changes and alterations, a house having a well can be converted into a Geoscope i.e., wash the inner walls of that house with white lime. Fix ordinary electric bulbs in the room. The Home-made Geoscope is complete. Both these two are very easy methods. Besides these two methods, Micro-Geoscope is an elaborate construction. It is a modern technology system consisting of surface laboratory and underground research facilities. For this model a deep bore-well having suitable width and depth has to be dug. A surface laboratory having the most modern high-tech underground research facilities has to be constructed on that bore-well to study, analyze and recognize the underground conditions. Underground research apparatus should be inserted into the underground and linked with the concerned research and study departments of the laboratory that is above the bore-well to research and study the conditions and changes taking place in the underground.

Simple geoscope method: This is a simple construction involving no expenditure. A deep well having suitable width and depth has to be dug in the seismic areas of the African Plate. Construct a room over the well. Wash the inner walls of the room with white Lime. Fix an ordinary electric bulb in the room.

Observe the colour of the room lighting daily. When the bulb glows, the light in room generally appears white in colour, but before occurrence of an earth-quake, the room lighting turns blue in colour. The onset of earth-quake can be guessed by this “Seismic luminescence Emission”

Principle: Due to stress of continental plates and some other reasons on a place where there are favourable chances for earth-quake to occur, the pressure is induced in the underground. As a result, there is a steady rise in the pressure around the focus centre. Because of the large disparity in the magnitude of energies involved, gas anomalies such as (a) Helium emission (b) Chemicoseismic anomalies such as sulphur, calcium, nitrogen etc., chemical compounds (c) Seismic atomic radiations of radioactive mineral compounds such as radon show up much earlier even at large distance from the epicentre which enter the well through the underground springs. These gas anomalies occupy the room in this manner; emit radiation which gives ultraviolet blue colour (sometimes red) to the room.

Home-made geoscope method: This construction involves no expenditure. Even students, children’s and science enthusiasts can make the Home-Made

Geoscope and detect the earth-quakes 24 to 28 hrs in advance. By making certain changes and alterations, the houses in the seismic area of the African Plate having a well can be converted into a Geoscope i.e., wash the inner walls of the house with white Lime fix ordinary electric bulbs in the room.

Observe the colour of the room lighting in the house daily. When the bulb glows, the light in room generally appears white in colour, but before occurrence of an earth-quake, the room lighting turns blue in colour. The onset of earth-quake can be guessed by this “Seismic luminescence Emission”

Principle: Due to stress of continental plates and some other reasons on a place where there are favourable chances for earth-quake to occur, the pressure is induced in the underground. As a result, there is a steady rise in the pressure around the focus centre. Because of the large disparity in the magnitude of energies involved, gas anomalies such as (a) Helium emission (b) Chemicoseismic anomalies such as sulphur, calcium, nitrogen etc., chemical compounds (c) Seismic atomic radiations of radioactive mineral compounds such as radon show up much earlier even at large distance from the epicentre which enter the well through the underground springs. These gas anomalies occupy the room in this manner; emit radiation which gives ultraviolet blue colour (sometimes red) to the room.

Modern geoscope method: A borehole having suitable width and depth has to be dug into the underground in the seismic areas of the African Plate. A surface laboratory having the most modern high-tech underground research facilities has to be constructed on that bore-well to research and study the conditions and changes taking place in the underground. Electronic, physical and chemical sensors and apparatus, super high remote sensing technology in the area of sensor physics, signal processing used specially image processing, electromagnetic detection technology, deep underground detectors and mineral exploration equipments, natural gas sensors, electromagnetic sensors etc to recognize the underground physical and chemical conditions such as the underground mineral resources, rise and fall of the underground water levels, micro-vibrations and waves generated in the underground, differences in pressure, temperature and other seismic activities in the underground etc should be inserted into the underground and linked with the concerned research and analyze departments of the above surface underground research laboratory that is above the bore-well to analyze the conditions and changes taking place in the underground. That means

researches & developments of past, present and future should be interposed, coordinated and constantly developed. We can make many more modern ideas & modifications thus bringing many more improvements & developments in the Geoscope.

Management: Observe the geophysical & geochemical changes such as foreshocks, chemical changes, ground water levels, strain in rocks, thermal anomalies, seismic-luminescence gas anomalies, electrogeopulses, micro-vibrations, pressure, geomagnetic forces, etc taking place in the underground. The onset of earthquakes can be guessed by analyzing the aforesaid studies in the concerned analysis sections of the laboratory that is above the well.

Central data processing center:

In this system, there should be established Local Geoscope centers and Central Data Processing Centre in the area of the India. for managing the system in a coordinated manner.

One or more required number of Geoscopes should be established in the seismic areas of the African Plateo. The observation personnel in the respective Geoscope centers should watch the onset of earthquakes day and night.

There should be established a Central Data Processing Centre to co-ordinate and codify the information supplied by the Local Geoscope Centres of seismic areas of the African Plate in a coordinated manner.

Whenever any Local Geoscope Centre sends warning about the onset of earthquakes, the observation personal should immediately send the information to its central data processing centre. The central data processing centre analyze the information supplied by the local geoscope centre and estimates the epicentre, time, area to be affected urban places etc., details of the impending earthquake and send to the authorities, and media and warnings in advance to take precautions.

Results and analysis:

Many investigations were carried out and successfully proved out in practice. The risk of earthquakes in Andhra Pradesh is less but the source is greater in north India and other regions in the world including the African Plate where the establishment of the Geoscope is very useful to study and predict the earthquakes. Among them, electrogeogram test is one that's thought to be the heartbeat of the underground. Similarly, the study of the luminescent phenomena, electromagnetic emission and light radiation, thermo-luminescence and fracto-mechanoluminescence are others. Several researches and studies have been conducted as described above and obtained many key results.

Seismicluminescence study: Gas anomalies emission: Over the centuries, there have been many reports of earthquake lights, both before and while the ground is shaking.

Most rock contain small amounts of gases that can be isotopically distinguished from the normal atmospheric gases. There are reports of spikes in the concentrations of such gases prior to a major earthquake; this has been attributed to release due to pre-seismic stress or fracturing of the rock. One of these gases is radon, produced by radioactive decay of the trace amounts of uranium present in most rock. Radon is useful as a potential earthquake predictor because it is radioactive and thus easily detected, and its short-half life makes radon levels sensitive to short-term fluctuations. The earthquakes with which these changes are supposedly linked were up to a thousand kilometers away, months later, and not at a magnitudes. In some cases the anomalies were observed at a distant site, but not at closer sites.

And, the lights are caused by electrical properties of certain rocks. The earthquake lights can take many different shapes, forms, and colors. Common forms of earthquake lights include bluish flames that appear to come out of the ground at ankle height; orbs of light called ball lightning that float in the air for tens of seconds or even minutes; and quick flashes of bright light that resemble regular lightning strikes, except they come out of the ground instead of the sky and can stretch up to 200 meters. When nature stresses certain rocks, electric charges are activated. The lights can occur hours to days before major earthquakes and also during actual shaking. They have been recorded at distance of up to 160 kilometers from the epicenter. Earthquake lights are likely to be very helpful with earthquake prediction. To study seismic luminescence Geoscope can be built in many forms just like Simple geoscope model, Home-made geoscope model and Modern geoscope model etc.

Construct the simple geoscope should be placed in the seismic areas of the African Plate described above to study the seismic luminescence as follows. This is a simple model involving no expenditure. A well having suitable width and depth has to be dug. Construct a room over the well. Wash the inner walls of the room with white Lime. Fix an ordinary electric bulb in the room.

Construct home-made geoscope should be placed in the seismic areas of the African Plate described above to study the seismic luminescence as follows. This is also very simple and easy model involves no expenditure. Even students, children's and science enthusiasts can make the Home-Made Geoscope and detect the earth-quakes 24 to 28 hrs in advance. By

making certain changes and alterations, a house having a well can be converted into a Geoscope i.e., wash the inner walls of that house with white Lime. Fix ordinary electric bulbs in the room.

The two Geoscope structures described above are easy to construct, easy to use and easy to analyze the Seismic luminescence study. Observe the colour of the room lighting daily. When the bulb glows, the light in room generally appears white in colour, but before occurrence of an earth-quake, the room lighting turns ultra violet blue in colour. The onset of earth-quake can be guessed by this “Seismic luminescence emission”

In modern methods to analyze the seismic luminescence, a deep bore-well having suitable width and depth has to be dug. A laboratory having most modern high-technological research and analysis facilities including a mechanical system to analyze the seismic luminescence and gas anomalies emerging from underground has to be constructed on that well. All types of modern sensors and apparatus including a mechanical system to catching/grabbing/absorbing the seismic luminescence or gas anomalies emerging from the underground to recognize the seismic luminescence and other seismic activities should be inserted into the underground and linked with the concerned research analyzing sections of the laboratory that is above the well to observe, study, research and analyze the seismic luminescence and seismic changes existing and taking place in the underground. By that earthquakes can be warned by analyzing the luminescence as given the above.

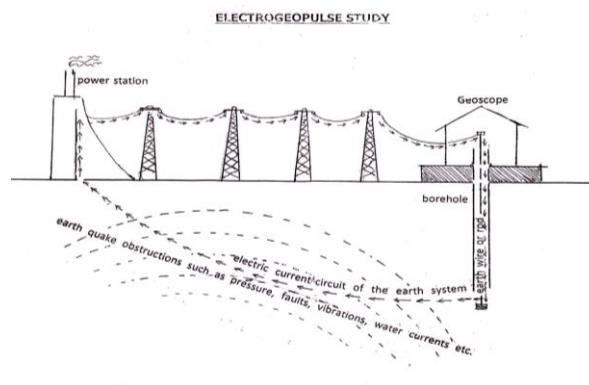
Observe the fracto luminescence gas anomalies existing and taking place in the underground. The onset of earthquakes can be guessed by analyzing the aforesaid seismic luminescence studies in the concerned analysis sections of the laboratory that is above the well.

Due to stress of continental plates and some other reasons on a place where there are favourable chances for earth-quake to occur, the pressure is induced in the underground. As a result, there is a steady rise in the pressure around the focus centre. Because of the large disparity in the magnitude of energies involved, gas anomalies such as shown below show up much earlier even at large distance from the epic-centre which enter the well through the underground springs.

- (a) Emission of Helium, Hydrogen etc
- (b) Emission of chemico-seismic evaporation anomalies such as sulphur, calcium, nitrogen etc.,
- (c) Emission of seismic atomic radiations such as radon from radioactive mineral compounds etc

These gas anomalies occupy the room in this manner; emit radiation which gives blue colour (sometimes red) to the room.

Collect and analyze the above mentioned gas anomalies and seismic luminescence in the concerned section established in laboratory that is above the well. Study the gas anomalies and seismic luminescence in the research and analysis sections of the Geoscope daily 24 hours 365 days. When the gas anomalies or seismic luminescence are released the earthquakes can be considered.



These gas anomalies & fracto luminescence radiations and other chemical evaporations enter into the well through the underground springs. When these anomalies occupy the simple Geoscope rooms or Home-made Geoscope rooms above the well, the room lighting turns violet in colour. The light in the room scattered in the presence of these gas anomalies, fracto-luminescence radiations and other chemo-mineral evaporations the ultra violet radiation is emitted more and the room lighting turns in violet colour. Our eye catches these variations in the radiation of the lighting in the room easily since
The violet rays having smaller wave length
The violet rays having property of extending greatly
The light becoming weak in the violet region
The eyes having greater sensitivity to violet radiation

Due to all these reasons, the room may appear violet in colour then we can predict the impending earth quakes 12 hours in advance. This principle is also applies to the section built in modern research and analysis methods that is above the well

Electrogeogram Test: This is also easy study to recognize the impending earth quake. A borehole

having suitable width and depth has to be dug in the seismic areas of the African Plate.

An earth wire or rod should be inserted into the underground by the borehole and linked with the concerned analysis section having apparatus to detect, compare measure of the electric currents of the electric circuit of the earth systems. Otherwise by observing the home electric fans.etc. We can also study the electrogeopulses studies to predict the impending earth quake.

Observe the changes in the electric currents of the earth system 24 hours, 365 days. From a power station, the electricity is distributed to the far-off places. Normally the circuit of the power supply being completed through the earth system. Whenever if the disturbances occurs in the layers of the earth's underground, the fluctuation rate will be more due to the earth quake obstructions such as pressure, faults, vibrations, water currents etc., of the earth's underground. So we can forecast the impending earth quake by observing the obstruction of electric currents of circuit of the earth system in the observatory of the Geoscope and also by the obstruction sounds in the electric fans etc.

Study and discussion:

Many studies and experiments have been carried out on the Geoscope project and all were successfully proved out in practice. And also several designs have been proposed to study and explore the underground. The risk of earthquakes in Andhra Pradesh is less but the source is greater in North India and other regions in the world including the African Plate where the establishment of the Geoscope is very useful.

Applications:

Geoscope is to detect natural calamities such as earthquakes etc. as well as underground resources. Along with these, I have also made some proposals just like artificial rains to another new earth in the space based on the Geoscope. Their details are given below.

By setting up the National Geoscope Project in the area of the African Plate and maintain, that country can be predicted the impending earthquakes, volcanic hazards (and storm surges ,tsunamis etc consequence secondary hazards due to the earthquakes occur in the womb that means underground of the sea or ocean if the country have the chances of occurring of these disasters) in advance. And also the country can be predicted mineral and underground resources by inserting many kinds of super high remote sensing technology in the area of sensor physics, signal processing used specially image processing , electromagnetic detection technology and geophysical deep underground detectors and mineral exploration

equipments, natural gas sensors etc in the underground through the Geoscope. Setting up the National Geoscope Project and maintain will also be useful in emerging industries such as geothermal and geo-sequestration etc.

Geoscopes should be designed in the possible coastal areas where tsunamis are likely to occur. A tsunami or tidal wave, also known as a seismic sea wave, is a series of enormous waves in displacement of a large volume of water body caused by the earthquakes, underground landslides, volcanic eruptions, asteroids generally in an ocean or a large lake. Tsunamis can travel 20-30 miles per hour with waves 10-100 feet high. The effects of tsunamis are devastating. Tsunami damage is first caused by the immense force of the tidal wave hitting the shoreline. I conducted some studies on the tsunamis. Some studies have been conducted by me on the tsunamis to study and predict the tsunami and designed the Geoscope in 1987 to keeping the tsunamis. Geoscope should be designed in the coastal areas of the sea and earthquakes and its consequent secondary hazards such as tidal forces, rogue waves, tsunami can be predicted by virtue of performing studies as described above. Geoscope is very useful in studying,, predicting and mitigating the tsunamis and it's dangers.

Geoscopes should be designed in the possible areas where landslides are likely to occur and the earthquakes and its secondary consequent hazards such as landslides mud slides, mass movements, sink holes, coastal erosion, lahars, mud flows, etc can be estimated by virtue of performing studies as described above.

Geoscopes should be designed in the volcano areas and volcanic activities such as volcanic gases, and steam generated eruptions, explosive eruption of high – silica lava, effusive eruption of low-silica lava, debris flow and carbon dioxide emission etc can be predicted by virtue of performing studies as described above. Let's discuss about some of the key studies.

By setting up the National Geoscope projects and maintain, a country can be predicted the impending earthquakes, volcanic hazards (and storm surges ,tsunamis etc consequence secondary hazards due to the earthquakes occur in the womb that means underground of the sea or ocean if the country have the chances of occurring of these disasters) in advance

And a country can be predicted mineral and underground resources by inserting many kinds of super high remote sensing technology in the area of sensor physics, signal processing used specially image processing electromagnetic detection technology and geophysical deep underground

detectors and mineral exploration equipments , natural gas sensors etc in the underground by using the Geoscope.

Setting up the National Geoscope Project and maintain will also be useful in emerging industries such as geothermal and geo-sequestration etc.

Geoscope projects can be built where the earthquakes are likely to occur and study the earthquakes.

Build Geoscope in the seismic areas and earthquakes can be predicted by virtue of performing studies as described above.

I started Geoscope with a lot of goals and ideas. Some of them were cited below. I have done some researches thoroughly and have done some more unfinished research. However, due lack of research opportunities, some of them were only preliminary studies. The world scientists are completing the remaining research work intended in the Geoscope.

Artificial rains: Artificial rains research proposal is proposed and designed by me and prepared a scientific methodology with some clues and ideas to create artificial rains and also keep them under our control and pour rains in the required desert and rain-prone areas and tried to conduct researches I have prepared the necessary basic research notes for this but uncompleted due to lack of support and opportunities.and tried to conduct researches. I have prepared the necessary basic research notes for this but uncompleted due to lack of support and opportunities. I call on world scientists to conduct researches on this subject. .

Artificial storms: Artificial storms has proposed and designed by me with a scientific methodology with some clues and ideas through this it is possible to pour rains in required deserts and rain prone areas to save people from droughts and famines and tried to conduct researches. I have prepared the necessary basic research notes for this but uncompleted due to lack of support and opportunities. I call on world scientists to conduct researches on this subject.

Artificial underground waters: Artificial underground waters has proposed and designed by me with a scientific methodology with some clues and ideas through this it is possible to increase underground waters in required rain prone areas to save people from droughts and famines and tried to conduct researches I have prepared the necessary basic research notes for this but uncompleted due to lack of support and opportunities.and tried to conduct researches. I have prepared the necessary basic research notes for this but uncompleted due to lack of support and opportunities. I call on world scientists to conduct researches on this subject.

Inventing life: Inventing life is proposed and designed by me to invent life with a scientific

methodology through some clues and ideas through this it is possible to revive living beings and tried to conduct researches I have prepared the necessary basic research notes for this but uncompleted due to lack of support and opportunities.and tried to conduct researches. I have prepared the necessary basic research notes for this but uncompleted due to lack of support and opportunities. I call on world scientists to conduct researches on this subject.

Superhuman: Superhuman has proposed and designed by me with a scientific methodology with some clues and ideas. We can create super humans byhe has super strength, super speed, super agility, super reflexes, super dexterity, super levitation, super flight, super invulnerability, super stamina, super jumping, super healing factor, super longevity, super immortality, super senses, super hearing, super olfaction, super telescopic vision, super x-ray vision, super microscopic vision, super eidetic memory or photographic memory, super genius level intellect, super solar energy absorption, super heat vision, super breath, super freeze breath, super dexterity, super invisibility and intangibility by vibrate his molecules, super outer space travel and super inner atomic space travel. He could fly so fast he could travel through time, his strength was enough to move the planet, his invulnerability became pretty much absolute, and he was given a raft of sensory powers-heat vision and even super ventriloquism. I tried to conduct researches I have prepared the necessary basic research notes for this but uncompleted due to lack of support and opportunities.and tried to conduct researches. I have prepared the necessary basic research notes for this but uncompleted due to lack of support and opportunities. I call on world scientists to conduct researches on this subject.

Re-creation of humans of past: Re-creation of humans of past has proposed and designed by me with a scientific methodology with some clues and ideas to re-create humans of past and tried to conduct researches I have prepared the necessary basic research notes for this but uncompleted due to lack of support and opportunities.and tried to conduct researches. I have prepared the necessary basic research notes for this but uncompleted due to lack of support and opportunities. I call on world scientists to conduct researches on this subject.

Bio-machine: Bio-Machine Research Project Proposal is proposed and designed by me with a scientific methodology with some clues and ideas to binvent it to create humans of past and tried to conduct researches I have prepared the necessary basic research notes for this but uncompleted due to lack of support and opportunities.and tried to conduct researches. I have prepared the necessary

basic research notes for this but uncompleted due to lack of support and opportunities. I call on world scientists to conduct researches on this subject.

Time-machine: Time-machine has proposed and designed by me with a scientific methodology with some clues and ideas through this it is possible to travel into past and tried to conduct researches I have prepared the necessary basic research notes for this but uncompleted due to lack of support and opportunities. and tried to conduct researches. I have prepared the necessary basic research notes for this but uncompleted due to lack of support and opportunities. I call on world scientists to conduct researches on this subject.

Geo-machine: Geo-machine has proposed and designed by me with a scientific methodology with some clues and ideas through this it is possible to re-create humans of past whose images embedded in the earth's magnetic layers and tried to conduct researches I have prepared the necessary basic research notes for this but uncompleted due to lack of support and opportunities. and tried to conduct researches. I have prepared the necessary basic research notes for this but uncompleted due to lack of support and opportunities. I call on world scientists to conduct researches on this subject.

New Earth project: New Earth Research Project Proposal was proposed and designed by me with methodology with some clues and ideas through this it is possible to re-create a similar earth of past of Earth in the space which is embedded in the gravitational layers invent it and go back into past time and tried to conduct researches I have prepared the necessary basic research notes for this but uncompleted due to lack of support and opportunities. and tried to conduct researches. I have prepared the necessary basic research notes for this but uncompleted due to lack of support and opportunities. I call on world scientists to conduct researches on this subject.

Microcosm project: Microcosm Research Project Proposal was proposed and designed by me with a scientific methodology with some clues and ideas through this means connecting inner-worlds of atom directly in microscopic ways or entering into the through microscopic forms (Here is a important point is to be grasped that one second of us equal to an era in the atomic world.) and tried to conduct researches I have prepared the necessary basic research notes for this but uncompleted due to lack of support and opportunities. and tried to conduct researches. I have prepared the necessary basic research notes for this but uncompleted due to lack of support and opportunities. I call on world scientists to conduct researches on this subject.

Macrocosm: Macrocosm Project Proposal was proposed and designed by me with methodology with some clues and ideas that means connecting outer-geo-worlds directly in microscopic ways or entering into the outer-geo-worlds in macroscopic forms (Here is a very important is to be grasped that our one era is equal to a second in that outer-geo-worlds) and tried to conduct researches I have prepared the necessary basic research notes for this but uncompleted due to lack of support and opportunities. and tried to conduct researches. I have prepared the necessary basic research notes for this but uncompleted due to lack of support and opportunities. I call on world scientists to conduct researches on this subject.

Conclusion:

we can make many more researches and studies on the African Plate Geoscope thus bringing many more developments and modifications in that African Plate Geoscope. Recognize me as the father of Geoscope who has worked hard to create a mechanical architecture, establishing in between the underground and observatory with the help of a bore-well to study the the underground mysteries, explore the underground resources and predict the geological hazards by constantly studying the underground through the Geoscope systems.

Author bio: I'm an unfortunate Indian scientist, born on May 25, 1958 in India to a poor depressed community family. The governments did not encourage and provide research opportunities and the society threw away me. They ridiculed and humiliated me when I asked to provide research opportunities. After many rejections and humiliations, I built a small lab in my house and made more than 1000 researches, studies and postulates on the earth and space science from my childhood 1965 to old age 2022. Among them, Bio-forecast(1965-70), Irlapatism-A New Hypothetical Model of Cosmology(1970-77), Inquest and imprisonment(1977-79), Geoscope(1980-87), Basics of Monsoon Time Scales(1987-91), Indian Monsoon Time Scale(1991), Disaster management prevention and mitigation policies(2000-10), Global Monsoon Time Scales(2010-2022) etc. were important and successfully completed. However, Artificial rains for creating normal rains, Artificial storms for pouring heavy rains, Artificial underground waters for increasing ground waters, Time-Travel-Machine for traveling into the past, present future, Geo-machine for re-creating humans of past, Earth-machine for re-creating the another earth in the space, Inventing the life, Microcosm project for connecting and entering the worlds of micro organs, atomic-worlds, Macrocosm project for connecting and entering the worlds of space and

outer space worlds and postulates like "photon is a gigantic universe as same as our universe and atom in which there are galaxies, stars, planets similar as in our universe and/or electrons, protons, neutrons similar as in atom; atom is a gigantic universe as same as our universe in which there are galaxies, stars, planets in the form of electrons, protons and neutrons and there are continents, oceans, countries, living beings on some neutrons similar as on the earth; the universe seen around our earth is a tiny atom in another ascending world etc. remains uncompleted due to lack of support and opportunities.

Mainly during 1980 to 87, many researches & studies have been conducted by me to invent a device that should be used to study and solve the mysteries of the earth's underground. As a result of those researches and studies, I proposed an architecture in the name of Geoscope in 1987 with many revolutionary proposals. This is not what Buckminster had proposed in 1962. In 1986, Geoscope was presented to Sri A.J.V.B.M. Rao, Hon'ble Member of Parliament (Lok Sabha.), Amalapuram for consideration and necessary action. Sri A.J.V.B.M. Rao sent this Geoscope proposal to Sri K.R. Narayanan, the Hon'ble Minister of State for Science and Technology, New Delhi (later President of India) in 1987 for further research and development in the services of people. In 1988, Sri K.R. Narayanan, Hon'ble Minister of State for Science and Technology was issued orders to the Council of Scientific and Industrial Research, New Delhi in the capacity of Vice-President, Council of Scientific and Industrial Research to take further research and develop the Geoscope. In 1989, The Hon'ble High Court of Andhra Pradesh was also issued orders to the Government of India, Ministry of Science & Technology, Council of Scientific and Industrial Research to provide research facilities to carry out researches & studies on the Geoscope at National Geophysical Research Institute, Hyderabad for implementation in service of the country. Later many representations were also submitted to the government and research organizations to provide research facilities to carry out further researches on the Geoscope but the governments and research organizations did not support and provide research opportunities to me. I was envied by research institutes, scientists and subjected to incessant verbal insults. I sacrificed my life for the past 46 years in developing the Geoscope to serve the people. But I am an unfortunate scientist who could not get recognition as the inventor of Geoscope. I am now making my life's last journey due to pains and poverty & disregard and despair. Under the aforesaid circumstance I am making this

appeal to the world scientists to recognize me as the inventor of Geoscope & its related Geoscope architectures.

However, much efforts and sacrifice did tho, I could not get government recognition and social support. My researches were ignored and darkened. I am a victim of racism and discrimination, negligence and jealousy. Throughout my life I have experienced hardships all my life. I was abused, humiliated and beaten when I asked to provide research opportunities. I was pushed out of the gate, when I asked to provide research opportunities. I was insulted by my caste/race. I was tied to a pole and beaten. My thoughts and researches were subjected to the wrath of racists, casteists and fanatics as well as fellow scientists and resulted into oppression on me. My lab was invaded laboratory. Illegal cases were framed and foisted against me. I faced trials, handcuffed and led through streets police enquiries and court trials/hearings, and imprisoned. Political recommendations and officials support, cash and caste, region and religion may play a key role in giving support and opportunities, awards and rewards, respect and recognition to depressed communities. But I have no of them. I am now making my life's last journey due to disregard and despair and serious illness and severe poverty that's no food to eat, no fabrics to put on and no money to take treatment.

Appeal:

However, much efforts and sacrifice did tho, I could not get government recognition and social support. My researches were ignored and darkened. I am a victim of racism and discrimination, negligence and jealousy. Throughout my life, I have experienced hardships all my life. I was abused, humiliated and beaten when I asked to provide research opportunities. I was pushed out of the gate, when I asked to provide research opportunities. I was insulted by my race. I was tied to a pole and beaten. My thoughts and researches were subjected to the wrath of racists, casteists and fanatics as well as fellow scientists and resulted into oppression on me. My lab was invaded. Illegal cases were framed and foisted against me. I faced trials, handcuffed and led through streets police enquiries and court trials/hearings, and imprisoned. Political recommendations and officials support, cash and caste, region and religion may play a key role in giving support and opportunities, awards and rewards, respect and recognition to depressed communities. But I have no of them. I am now making my life's last journey due to disregard, despair and serious illness, severe poverty that's no food to eat, no fabrics to put on and no money to take treatment.

Kindly find out my researches in all social networking websites or can obtain by sending your email to me. These findings are very helpful for research institutions, universities researches. And also these findings can be very helpful for Ph.D students, Postdocs, professors, seniors, scientists and science enthusiasts who want to innovate. I will send them the valuable information I have.

For example, those who want to design Monsoon Time Scales for their regional or country' Monsoons and conduct weather predictions have trouble in making the Monsoon Time Scales, kindly contact me at my email id gangadhar19582058@gmail.com and take my suggestions and assistance. I will send you complete details of the Monsoon time scales. Further if you want, I will create a manual Monsoon Time Scale and send the same to you for study and research. However for this, data of list of monsoon pulses in the form of monsoonal low pressure systems, depressions and storms formed over their monsoon region or country last 100 and above years since 1880 as cited in the Reference-1 (i.e Mooley DA, Shukla J(1987); Characteristics of the west ward-moving summer monsoon low pressure systems over the Indian region and their relationship with the monsoon rainfall. centre for ocean-land atmospheric interactions, university of Maryland, college park, MD.). I will make and send it to you. If you have kind heart send an amount as you like in the form of bank cheque or to my Google/Phone pay A/C No. +91 630 557 1833 because I have no food to eat, no fabrics to put on and no money to buy medicines. So, researchers send Monsoon data of their region or country, I will make and send Monsoon Time Scales for their region or country. These monsoon time scales are very helpful for research institutions, universities researches and also these can be very helpful for Ph.D students, Postdocs, professors, seniors, scientists and science enthusiasts who want to conducting researches and studies on climate changes there. Because, through these Monsoon Time Scales it is known in advance that what kind of climate changes have occurred in your country in the past 100 years and what kind of climate changes are going to happen in the coming 100 years.

I am now making my life's last journey in serious illness and poverty with no food to eat, no fabrics to put on and no money to take treatment for cardiovascular asthma. Illness weakening the health and mind slows down and forgetfulness is coming. It is not known how long I will live and when I will die, but I know my time is near. Hence, I humbly request that if world scientists have invented any technology in future that re-create humans of past, kindly remember and re-create

me to complete my uncompleted researches as attendant in your research laboratory.

GANGADHARA RAO IRLAPATI

Corresponding Author:

Gangadhara Rao Irlapati
H.No.5-30-4/1,
Saibabanagar, Jeedimetla
Hyderabad, Telangana-500055, India
Google/Phone pay A/C No. +91 630 557 1833
Kotak Bank A/C No. 8447 502 446
IFSC Code No. KKBK 000 7453
E-mail: gangadhar19582058@gmail.com

References:

- [1]. Cover page of the book Irlapatism,-Irlapati Theory of Universe was published on 1st July,1977 by the supporters.
- [2]. Report to the Revenue Divisional Officer. Amalapuram on 6-7-1977 about persecutions and torments of the fanatic people.
- [3]. Orders of the Taluk Magistrate, kothapeta A-2-5873/77 Dt. 21-07-77 Taluk Office, Kothapeta declared him as a dangerous boy and up to anything and issued sentence to punish him and handed over to the police station, Ravulapalem.
- [4]. Arrested by the police on July 21, 1977. A case was registered C.No.53/77 and he was remanded.
- [5]. The Judgment of the Hon'ble Additional Judicial First Class Magistrate Court, Kothapeta C.C.No. 13/79 in which he was found not guilty and acquitted on November 27,1979.
- [6]. Calendar and Judgment C.C.No. 13/79 of the Court of the Judicial Magistrate of the 1 Class,Kothapeta.
- [7]. Aithabathula Jogeswara Venkata Buchi Maheswara Rao, Member of Parliament (Loksabha), Amalapuram letter dt:08/12/1987. In 1987, Sri A.J.V.B.M. Rao Hon' ble Member of Parliament was recommended the Geoscope proposals to Sri K.R.Narayanan, Union Minister of Science& Technology, New Delhi. (became the then President of India) for further research and development in the services country.
- [8]. In 1988, Sri K.R.Narayanan was recommended the Geoscope project proposals to the Council of Scientific & Industrial Research in the capacity of Vice-President, Council of Scientific & Industrial Research for further research and implementation.

- [9]. In 1989, As per the directions of the Council of Scientific & Industrial Research, a detailed report on the Geoscope project was submitted to the National Geophysical Research Institute for further research and implementation.
- [10]. In 1989, The Hon' ble High-Court of Andhra Pradesh was also issued orders to the Government of India, Council of Scientific & Industrial Research, New Delhi, National Geophysical Research Institute, Hyderabad for provision of research facilities to carry out scientific investigations on the Geoscope Project Proposals. When I met the N.G.R.I, they are insulted, refused to provide research facilities and pushed out to the gate.
- [11]. G.S.Rao, MLA letter dt:1988.
- [12]. N.T. Rama Rao, Chief Minister of Andhra Pradesh, letter dt:30/01/1989.
- [13]. Order, Hon'ble High Court of Andhra Pradesh W.P. No.12355/1989, dt:06/09/1989.
- [14]. Supreme Court Legal Services Committee dt:02/01/2006.
- [15]. India Metrological Department, letter No.S-01416/ prediction dt:11/12/200
- [16]. Letter No. NA-153 Date. October 21,1991 of the Shri G.M.C. Balayogi Member of Parliament to the India Meteorological Department for further research and development of the Global Monsoon Time Scales/ Indian Monsoon Time Scale in the services of welfare of the people
- [17]. D.O. No. NMRF/SKM/30/94 Dated; 17-08-1994 of the Government of India , Minitry of Science & Technology, Department of Science & Technology, New Delhi Cabinet Secretary correspondences about further research and development of the Global Monsoon Time Scales/ Indian Monsoon Time Scale in the services of welfare of the people.
- [18]. Letter No. NA-153 Dated; 28-11-1996 of the Government of India , India Meteorological Department about the correspondence with the Parliament, President of India and other VVIP's of India pertaining to further research and development of the Global Monsoon Time Scales/ Indian Monsoon Time Scale in the services of welfare of the people.
- [19]. Letter No. NA-49106/537 Dated; 25-07-2005 of the Government of India , India Meteorological Department about the correspondence about further research and development of the Global Monsoon Time Scales/ Indian Monsoon Time Scale in the services of welfare of the people.
- [20]. Letter D.O.No. 209/MOS(M)/PS/2008 Date. October 21,1991 of the Shri Dr.T.Subbarami Reddy Hon'ble Union Minister of State for India to the India Meteorological Department for further research and development of the Global Monsoon Time Scales/ Indian Monsoon Time Scale in the services of welfare of the people
- [21]. Letter No. GT-021(MISC)/6675 Dt: 13-08-2008 NA-49106/537 of the Government of India , India Meteorological Department about the correspondence for further research and development.
- [22]. Letter No.DST/SECY/288/2009 Dated;June 1,2009 of the Secretary, Minister of Science and Technology recommendation to the Indian Institute of Tropical Meteorology for further research and development of the Global Monsoon Time Scales/ Indian Monsoon Time Scale.
- [23]. Letter No. F-12016/1/00-NA/100 Dt: 01-12-2009 of the Government of India , India Meteorological Department about the correspondence for further research and development of the Global Monsoon Time Scales/ Indian Monsoon Time Scale.
- [24]. Letter No. F-12016/1/00-NA/100 Dt: 09-07-2010 of the Government of India , India Meteorological Department about the correspondence for further research and development of the Global Monsoon Time Scales/ Indian Monsoon Time Scale.

./.

BIOBIBLIOGRAPHY

The major events in my life and references of some important research publications are also listed below along with supported documents in a chronological order. The only important ones are given below. Many more publications and services that are done but not listed in the references below.

1	25 th May, 1958	Born in a group of lowest social caste system(ranked as Mala in scheduled caste) traditionally to be untouchable in India.
---	----------------------------	---

	May25,1958	I, Gangadhara rao irlapati, an unfortunate Indian scientist born on 25 th May,1958 in a group of lowest social caste system(ranked as Mala in scheduled caste) traditionally to be untouchable in India. Parents: Pullaiah Irlapati(father),Manikyam Irlapati(mother); Brothers&Sisters:Sampath Rao Irlapati(brother),Saroja Irlapati(sister),Bhagyam Irlapati(sister), Gangadhara Rao Irlapati(self), Kalavathi Irlapati(sister), Balaji Irlapati(brother); Spouse: Satyavathi Irlapati; Children: Pullaiah Naidu Irlapati(son), Prudhvi Irlapati(son), Saroja(daughter); My wife and childrens are argumentative, negative and ill-tempered who vehemently opposed my researches and they were mentally torturing me.
	Education	I acquired scientific interest and conscious inherently by birth. I did primary education from 1 to 5 th classes in Government Elementary High School, Merlapalem(1963-1968); 6 th & 7 th classes in Government Upper Primary School, Vubalanka(1969-1971); 8 TH to 10 TH classes at Government High School, Ravulapalem (1971-74); Intermediate 11+12 classes at M.G.Jr. College, Atreyapuram(1974-76). I studied graduation B.A. degree in Andhra University(1985-89) and obtained post-graduation M.Sc degree in disaster mitigation sciences from Sikkim Manipal University(2001-03).
	Researches	With an ideal to serve the people from weather problems and natural calamities through scientific researches, I went around governments and organizations for research support and opportunities. But the Governments and councils did not encourage and provide opportunities; officials & researchers ridiculed me and pushed out. My thoughts angered the fundamentalists and superstitious. Despite being oppressed and not getting research opportunities, I built a small lab at my house with availabl resources and mathematical instruments, drawings, designs, home-made apparatus, scrap reference books and did many researches and studies on anticipating weather changes and natural calamities that can be performed either in easy methods or at complicating infrastructure; either with big amount or at no cost; either by common researchers or by great researchers from 1965 to present. But the governments did not encourage and provide research opportunities and the society threw away me. They ridiculed and humiliated me when I asked to provide research opportunities. After many rejections and humiliations, I built a small lab in my house and made more than 1000 researches, studies and postulates on the earth and space science from my childhood 1965 to old age 2022. Among them, Bioforecast(1965-70), Irlapatism-A New Hypothetical Model of Cosmology (1970-77), Inquisition(1977-79), Basics of Geoscope (1980-87), Basics of Monsoon Time Scales (1987-91), Indian Monsoon Time Scale(1991), Researches on Earth and space related issues(1991-2000), Numerical Weather Periodic Tables2000-10), Designs of Geoscope projects (2010-20), Designs of Global Monsoon Time Scales (2020-) etc. were important and successfully completed. However, Artificial rains for creating normal rains, Artificial storms for pouring heavy rains, Artificial underground waters for increasing ground waters, Time-Travel-Machine for traveling into the past, present future, Geo-machine for re-creating humans of past, Earth-machine for re-creating the another earth in the space, Inventing the life, Microcosm project for connecting and entering the worlds of micro organs, atomic-worlds, Macrocosm project for connecting and entering the worlds of space and outer space worlds and postulates like "photon is a gigantic universe as same as our universe and atom in which there are galaxies, stars, planets similar as in our universe and/or electrons, protons, neutrons similar as in atom; atom is a gigantic universe as same as our universe in which there are galaxies, stars, planets in the form of electrons, protons and neutrons and there are continents, oceans, countries, living beings on some neutrons similar as on the earth; the universe seen around our earth is a tiny atom in another ascending world etc.

		remains uncompleted due to lack of support and opportunities. In addition, I tried to find out some inventions on the basis of some super research ideas/proposals but could not do further researches on those research ideas due to lack of opportunities. Besides these, I have done also various other services and play active role in many fields science popularization programmes, modern scientific ideas of hierarchical, infinite and innumerable universes, mysteries and rational thoughts of the creation and cosmo and general taking an active part in issues such as literacy programmes, remedial programmes, rationalize programmes, etc that concerned greater good of the community associated with many organizations like Peoples Action For Rural Awakening, Ravulapalem. Apart from these,
2	1965-70	Started little experiments at the age of 7 th year, with home-made apparatus, mathematical box and pencils etc and invented the Lisposcope(1965) Discovered some bubble like objects later named as Biolumucells (Boiluminiscent micells(1966)). I found the relationship between the weather changes and the number of micells later it was named as Bio-forecast effect(1969).
	Bioforecast	<p>From 1965 to 1970, I started doing researches and studies around 10th year of my childhood. Organisms such as animals, fish, birds, reptiles, and insects etc have a biological genetic forecasting system that predicts weather changes and disasters in advance. Many researches and studies did on this biological genetic forecasting system between 1965 to 1970, and invented Lisposcope in 1965, Biolumicells (Bioluminescent micells) in 1966, and “Bioforecast effect” in 1969. These are my first inventions which can help to forecast the weather changes 18 days in advance. I tried to break the mystery of how organisms can detect weather changes and disasters in advance.</p> <p>This system was efficiently conducted and proved in the presence many researchers and institutions. Although weakened by forecasting property with less successive rate, it is a primary and natural biological genetic forecasting method. The important prediction of the Bio-forecast was proved in 1991. In 1991, the Andhra Pradesh State Council of Science & Technology, The Andhra Pradesh Remote Sensing Applications Centre and the Andhra Pradesh Science Centre were conducted experiments on the relationship between the biosphere and atmosphere (explore the inter-connection of earths geomagnetic field with natural calamities and their effect on human impulse). In these observations, the maximum level of the Biolumicells were recorded between 7th to 11th of April, 1991. It is the sign of the ensuring cyclone of the 28th April 1991. The three directors of the said institutions were met in the Andhra Pradesh State Council of Sciences & Technology on 9TH, April 1991 and discussed about the prediction. As predicted on 9th April 1991, in the meeting a severe cyclone was formed in Bay of Bengal and strike the Bangladesh on 28th April 1991. As a result, thousands of people were killed and crores of rupees property was damaged. This is the Great prediction by the Bio-forecast and the remaining predictions were weak. Global researchers can do more research and develop on this natural biological genetic forecasting method and use it for the welfare of global humanity.</p>
3	1970-77	Built a small lab with home-made apparatus, small telescope, mathematical instruments, collected a number of books relating to the cosmology along with sacred books and did immense chapters on the origin, structure. nature and evolution of the creation. Discussed the same with professors & lecturers and taken their views. Finally, I proposed a hypothesis with several postulations and proposals. In 1977 on 1 st July, A book was published in the name of Irlapatism-Irlapati Theory of Universe . The proposals in the book were

		instantly repulsed by the superstitious. As a result I was subjected to the anger of fanatic people and officials. My lab was destroyed and copies of the books of my theory were burned.
	Irlapatism	Between 1970-77 years I have done extensive researches and studies on the origin, nature, structure and evolution of the creation and proposed basics of creation. Based on those basics, A New Hypothetical Model of Cosmology was proposed in 1977. A book was also published and released on 1 st July, 1977 in the name of Irlapatism-Irlapati Theory of Universe by the supporters. All matters pertaining to the creation such as Origin, Structure, Nature and Evolution were widely discussed in this hypothesis. According to this Hypothesis "Irlapatism" the creation is made up of universes in infinite number that are having similar structure and properties, embedded one in each other and extended in ascending and descending order in the form of a super fluid substance amalgamation. To explain and justify this model, there are three universes so far known to us (a) Geo-Universe (b) Atomic-Universe (c) Photon-Universe. These three are having similar structure and properties, embedded one in each other and extended in ascending and descending order.
	Inquisition	These Basics of creation particularly my views on underground can be controlled by a system named National Geoscope System, artificial rains can be poured, artificial storms can be created, artificial underground waters can be increased, time-machine, space-machine, geo-machine, images of living beings living on earth are preserved in the earth's magnetic field and they can be created by a machine named geo-machine and most important of all the atom has a gigantic internal structure similar to our universe and there are worlds, continents, seas, countries, humans on the neutrons and our gigantic universe seen around etc restore and recreate people in past by images that are preserved in the earth's magnetic field by new technologies just like Geo-Machine; establishment of human habitations on inter-planets; to have relationship with living beings on the Neutrons; to have relationship with living beings on the planets in the outside worlds of our Geo-universe etc were instantly traduced, exposed to the anger of fanatic people and got into violent altercations. As a result, I was subjected to the anger of fanatic people and officials. My lab was destroyed and the copies of books of the hypothesis were burned. I reported these persecutions and torments to the Revenue Divisional Officer, Amalapuram in July, 1977. The Revenue Divisional Officer was conducted an enquiry about this matter. While returning from an enquiry, on forenoon, July 21 st , 1977, I was attacked by a mob and they had taken me forcibly to the Village Chavadi, Ryali, there superstitious people were met and where I was beat up. Followed by an altercation about the basics and ideas of the book, they beaten and forced me to put signatures on some prepared documents, and an offence falsely framed and foisted against me. After intense tortures, I was sent to the Taluk Magistrate, Kothapeta and persuaded to renounce my views and ideas. The superstitious people succeeded me in sentencing. The Taluk Magistrate was declared me as A dangerous boy and up to anything and issued sentence to punish and handed over to the Police Station, Ravulapalem. I was arrested on July 21, 1977. A case was registered and I was kept remand for some months in sub-jail and remaining period interrogated periodically. I had been driving with chains through the streets of Kothapeta from Sub-jail to Court during the timings of presenting to court. The trials were done from April 2, 1979 to November 20, 1979. After many trials and arguments, the Hon'ble Additional Judicial First Class Magistrate Court was found me not guilty and acquitted on November 27, 1979.

4	Petition Dated:6 th july,1977	I submitted a petition to the Revenue Divisional Officer. Amalapuram about these torments after publication of my theory of creation.
5	July,1977	While returning from the enquiry, I was attacked by a mob and they had taken me forcibly to the Village Chavadi, Ryali, there superstitious people were met and where I was beat up. Followed by an altercation about the ideas of my hypothesis, they beaten and forced me to put sign on some prepared documents, and an offence falsely framed and foisted against me.
6	Taluk Magistrate Report, Report No.A-2-5873/77.Dt.July 21 st A.N 1977	After tortures, I was sent to the Taluk Magistrate, Kothapeta.. The superstitious succeeded me in sentencing. The Taluk Magistrate was declared me as A Dangerous Boy and Upto Anything and issued sentence to punish me and handed over to the police station..
7	53/77 July,22 nd . F.N 1977.	A case was registered against me. I was kept remanded in sub-jail. I had been driving with chains through the streets of Kothapeta from Sub-Jail to Court during the timings of presenting to court.
8	Additional Judicial First Class Magistrate Court Judgment&judgment. C.C.No.13/79,	The trials were done from April 2, 1979 to November 20,1979.
9	Additional Judicial First Class Magistrate Court Judgment.No.13/79, Dt.27 th November,1979 Page No.1	Judgment
10	Additional Judicial First Class Magistrate Court Judgment.No.13/79, Dt.27 th November,1979 Page No.2, para-5,lines 5-9,	The thing that came up in the inquest was that the superstitious and fanatic people grew wild on the logic of the Creation&God issue in my hypothesis of creation I published and distributed.
11	Additional Judicial First Class Magistrate Court Judgment.No.13/79, Dt.27 th November,1979 Page No.3, para-5,lines 10-12	The thing that came up in the inquest was that an enquiry was conducted by the Revenue Divisional Officer
12	Additional Judicial First Class Magistrate Court Judgment.No.13/79, Dt.27 th November,1979 Page No.3, para-5, line-13	The thing that came up in the inquest was that a case was falsely framed and foisted against him.
13	Additional Judicial First Class Magistrate Court Judgment.No.13/79, Dt.27 th November,1979 Page No.3, para-6, line 14-19	Taken, beaten and obtained his signatures forcibly; produced before the Tahsildar and handed over to the police station.
14	Additional Judicial First Class Magistrate Court Judgment.No.13/79, Dt.27 th November,1979 Page No.3, para-6,	The thing that came up in the inquest was that establishing a case against him, beyond all reasonable doubt ?
15	Additional Judicial First Class Magistrate Court Judgment.No.13/79, Dt.27 th November,1979	The thing that came up in the inquest was that he was beaten

	Page No.4, para-7, line-1	
16	Additional Judicial First Class Magistrate Court Judgment.No.13/79, Dt.27 th November,1979 Page No.4, para-7, line 3&4	The thing that came up in the inquest was that there was a altercation regarding the existence of God(Theory of creation)
17	Additional Judicial First Class Magistrate Court Judgment.No.13/79, Dt.27 th November,1979	The thing that came up in the inquest was that the Hon' ble Additional Judicial First Class Magistrate Court was found me not guilty and acquitted me on 27 th ,November 1979.
18	1980-82	1980-82: I suffered serious financial problems; I did not have food to eat, fabrics to put on and there was no house to live. However I built a small lab with home-made apparatus and did immense many studies and experiments to propose a revolutionary architecture in the name of Geoscope.
19	1982-87	Joined in the Gram Panchayat Forest Scheme(1982-87) to contend financial difficulties. I made that opportunity favorable to researches and played active role in the fields of social forest schemes, environmental protection programmes, urban forestry and other awareness programmes of environmental protection under the Gram Panchayat, Merlapalem and made many studies in the fields of Agricultural meteorology, climate and crops, farming systems, weather & its effects on environment, interactions of weather with grasses, trees, agro-ecosystems, yield forecasting, disaster management, environmental pollutions, climate change etc that concerned greater good of the nature and environment.
	1980-87	From 1980, I started working out t Geoscope and designed the Basics of Geoscope for all world countries
	Basics of Geoscope	<p>Between 2000-10, I conducted many researches and studies on the world geological regions and applied them to the Geoscope and proposed and designed the Geoscopes for all world regions and countries with many proposals such as studying all over earth system dealing with the physical and chemical composition and it' s atmosphere including geological hazrds; breaking the underground mysteries; searching&exploring the underground resources; predicting&mitigating the geological hazards; attracting the deep underground/sea waters to the areas of deserts and rain shadow areas through the layers by electro-ionization and increase the underground waters; attracting the vaporized atmosphere/sea waters to the desert/rainshadow areas through the sky by electrically geo-magnetized atmosphere when the weather is surrounded by water molecules during the trough or low pressure areas; creating artificial storms and making them to our control by moving desert/rainshadow areas and pour rains; restoring and recreating people in past by images that are preserved in the earth' s magnetic field by new technologies just like Geo-Machine etc. These are not what Buckminster had proposed Geoscope in 1962. Geoscope proposed by me is completely different intended to study the earth' s underground&surfaceground for public purposes.</p> <p>The Geoscope is a geological system that studies the underground by setting up a number of Geoscopes in different locations and analyzing the data in a coordinated manner. For example, to study earthquakes one or more required number of Geoscopes should be established in the expected earthquake zones. The observation personnel in the respective Geoscopes should watch the onset of earthquakes day and night. There should be established a Regional Geoscope Centre at every expected quake zone to co-ordinate and codify the information supplied by the local Geoscope Centers of the zone. There should be established a central processing centre to co-ordinate and codify the</p>

		<p>information supplied by the local geoscope centres from all over country in a coordinated manner. Whenever a local geoscope centre sends warning about the onset of earthquakes, the observation personal should immediately send the information to its centralprocessing centre. The central processing center should analyze the information supplied by the local geoscope centre and estimates the epi-centre, time, area to be affected urban places etc., details of the impending earthquake and send to the authorities, and media and warnings in advance to take precautions.</p> <p>In 2003, The Secretary, Andhra Pradesh Public Service Commission was forwarded a research project to the Chief Minister' s Office for implementation of a drought combat poroject. .</p>
20	A.J.V.B.M. Rao Hon' ble Member of Parliament Lr.Dated:3 rd , December,1987	Sri A.J.V.B.M. Rao Hon' ble Member of Parliament was recommended the Geoscope proposals to Sri K.R.Narayanan, Union Minister of Science& Technology, New Delhi. (became the then President of India) for further research and development in the services country.
	1987-91	Between 1980-87, I proposed and started making Basics of Monsoon Time Scales for all world local, regional, and global monsoon
	Basics of Monsoon Time Scales	<p>Monsoons are crucial in the climate system; a seasonal reversing wind accompanied by its corresponding weather changes and natural calamities in precipitation and moves according to the gravitational forces. We cannot be said that a monsoon especially to be relevant to a particular continent, region or country. Each and every continent, region or country has its own seasonal monsoonal winds. So monsoon system is spread all over the globe. Between 1987-91, many researches were conducted by me on the world local, regional and global monsoon systems and proposed Basics for Monsoon Time Scales to study the past' s, present and future movements of monsoon systems and its relationship with rainfall and other weather problem and natural calamities.</p> <p>In 1991, A detailed report on the Global Monsoon Time Scales (Indian Monsoon Time Scale) was submitted to the Director General of Meteorology, India Meteorological Department for further research and implementation.</p> <p>In 1991, Shri G.M.C. Balayogi, Hon' ble Member of Parliament was forwarded the Global Monsoons Time Scales (Indian Monsoon Time ScalE) to the Indian Meteorological Department for implementation in services of the nation.</p>
21	DalitVoiceJournal PageNo.20,21,June&July,1988	The Dalit Voice Journal published a story on the inventions&discoveries Lisposcope, Geoscope and A New Hypothetical Model of Cosmology etc and its consequences.
22	Minister,State, Science&Technology, Government of India, No.401/VIP/MOS/88 1988 Dated 9 th ,December,1988	Sri K.R.Narayanan was recommended the Geoscope project proposals to the Council of Scientific & Industrial Research in the capacity of Vice-President, Council of Scientific & Industrial Research for further research and implementation.
23	Dated:03 rd , June,1989	As per the directions of the Council of Scientific & Industrial Research, a detailed report on the Geoscope project was submitted to the National Geophysical Research Institute for further research and implementation.

24	GramPanchayat, Melapalem,P.R.No1988, 13 th ,December,1988.	Gram Panchayat, Merlapalem Village was sent a resolution to the Government to approve his inventions and discoveries just like Theory of creation, Monsoons Time Scale etc.
25	Hon' ble High-Court of Andhra Pradesh. Writ Petition No.12355, Dated: 6 th September,1989	The Hon' ble High-Court of Andhra Pradesh was also issued orders to the Government of India, Council of Scientific & Industrial Research, New Delhi, National Geophysical Research Institute, Hyderabad for provision of research facilities to carry out scientific investigations on the Geoscope and Monsoon Time Scales Project Proposals. When I met the N.G.R.I, they are insulted, refused to provide research facilities and pushed out to the gate.
26	1988	Shri G. Surya Rao, Hon' ble M.L.A was forwarded the Monsoons Time Scales projects to the Chief Minister of Andhra Pradesh for implementation in the welfare of the people.
27	Chief Minister, Andhra Pradesh, CMP No.17/Rev/L/89. Dated:30 th January,1989	Sri N.T.Rama Rao, The Chief Minister of Andhra Pradesh was issued orders for implementation of th Monsoons Time Scales in the welfare of the people.
28	1989	I went to Coconut Research Institute as per orders of the A.P.Agricultural University to conduct of fundamental experiments on some research projects by predicting climate changes through Monsoon Time Scales, attracting the sea waters to the underground areas of deserts through the layers by electro-ionization; attracting the vaporized sea waters to the desert areas through the sky by electrically geo-magnified atmosphere when the weather is surrounded by water molecules during the trough of low pressure areas. During this researches, I was man-handled.
29	1989-90	I conducted some experiments on Monsoon Time Scales, magnetic waters and research projects that attract the vaporized sea waters to the desert plains through the sky by geo-magnetizing atmosphere when the atmosphere is surrounded by the water molecules during the low pressure areas and also conducted fundamental experiments on a research project by which attracting the sea waters to the underground areas of deserts through the layers by electro-ionization; at Central Tobacco Research Institute, Rajamundry.
	1991	In 1991 I proposed Indian Monsoon Time Scale.
30	Lr.Dated:15 th August, 1991	A detailed report on the Monsoon Time Scales was submitted to the Director General of Meteorology, India Meteorological Department through Shri G.M.C. Balayogi, Hon' ble Member of Parliament for further research and implementation..
31	Indian Meteorological Department Lr.No.NA-153, Dated:21 st October,1991	Shri G.M.C. Balayogi, Hon' ble Member of Parliament was forwarded these Monsoons Time Scales to the Indian Meteorological Department for implementation in welfare of the nation.
32	Lr.Dated:1 st November,1991	According to the Indian Meteorological Department , I was sent a detailed report about the Global Monsoons Time Scales including Indian Monsoon Time Scale to the Indian Meteorological Department for implementation in welfare of the nation.
	1991-2000	Between 1991-2000, I researched on the relationship among the earth and space related issues and discovering many mysteries.
33	Andhra Pradesh StateCouncil Science&Technology, Proc.No.ADMN/RESEAR CH/231/' 91 25 TH June,1991	A Project was jointly had been organized by Andhra Pradesh State Council Science & Technology, Andhra Pradesh State Remote Sensing Applications Centre and Andhra Pradesh Science Centre on the inter-connection of Earth' s Geomagnetic field with natural calamities and their effect on human impulse and also to prepare a project that attract the vaporized Sea waters to the desert plains through the sky of geo-electromagnetizing atmosphere when the atmosphere is surrounding by the water molecules during the low pressure times and attracts the sea/underground waters to the desert underground areas

		through the layers by electro-ionization; During that research, The Director shouted biggerly and insulted among the staff for asking some money for food at that time I had no food to eat and no fabrics to put on.
	1991-2000	There are many myths, mysteries, truths, beliefs in the cosmology that current theories can not explain. Some issues in the cosmology are theoretical, meaning that existing theories seem incapable of explaining a certain observed phenomenon or experimental result. The others are experimental, meaning that there is a difficulty in creating an experiment to test a proposed theory or investigate a phenomenon in greater detail. Some pertain to one-off events, unusual occurrences that have not repeated and whose causes therefore remain unclear. Between 1991-2000, I conducted many researches and studies on the relationships between the space and the earth proposed many things for studying the structure and properties of the cosmos; unraveling the mysteries of the cosmos and exercising the benefits of mankind and development of the astronomy. This theory led to many discoveries of the cosmology and many mysteries regarding the cosmology can be answered based on these as that all things in the creation which may be photon to atom, and cyclone to galaxy have the similar basic principles.
35	People' s Action for Rural Awakening. 5 TH October,1993	I joined in the People' s Action for Rural Awakening. I played active role in remedial and rationalize programmes and general taking an active part in issues such as literacy programme, science popularization programmes, remedial programmes, rationalize programmes,modern scientific ideas, ideas of hierararchical, infinite and innumerable universes, mysteries and rational thoughts of the cosmos etc that concerned greater good of the community associated with the organization of People' s Action for Rural Awakening,Ravulapalem.
36	1993	I joined as Junior Assistant in A.P.P.S.C, Hyderabad. Financially convenient.
43	Cabinet Secretariate of India DO.No.NMRF/SKM/30/94, Dated:17 th August,1994	Consultations were made with The Cabinet Secretary of India for implementation of the Global Monsoons Time Scales including Indian Monsoon Time Scale.
48	India Meteorological Department, No.NA-150, Dated:28 th November,1996	Consultations were made with the President of India and other VVIP through the Lok Sabha Secretariat for further research and implementation of the Indian Monsoon Time Scale(Global Monsoons Time Scales)
49	2000	Many Universities had expressed their complements on the Irlapatism-A New Hypothetical Model of Cosmology.
	2000-10	Between 2000-10, I did many researches regarding the Designs of Numerical Weather Periodic Tables for all world countries.

	Numerical Weather Periodic Tables	<p>Astro-Meteorology or Meteorological Astronomy is a pseudoscience that attempts to forecast the weather changes and natural calamities. It is fact that the position and motion of celestial objects can be used to predict both seasonal climate and weather.. Between 1991-2000 years, I conducted many researches and studies on the relationship between weather changes and gravitational forces and designed the Numerical Weather Periodic Tables on the basis of Metonic cycle.</p> <p>I designed the Numerical Weather Periodic Tables with 21 blocks, each block containing certain prescribed cycle of years in which similar calendar years repeating one after another that leads similar weather conditions of those previous years to future years likely repeating every year approximately to study the monsoon and it's weather conditions and natural calamities. Numerical Weather Periodic Tables are very useful in estimating climate many years in advance.</p> <p>Many Consultations were made with the Directorate of Statistics and Economics regarding implementation of the Weather Periodic Time Scales. In 2005, Consultations were made with the Indian Meteorological Department for implementation of the Weather Periodic Time Scales. In 2006, Sri D. Sambaiah, Hon' ble M.L.A was forwarded the Weather Periodic Time Scales to the Chief Minister of Andhra Pradesh for implementation in the welfare of the people. Consultations were made with the Commissioner for Disaster Management for implementation of Weather Periodic Time Scales. In 2009, Consultations were made with the Addl. Commissioner for Disaster Management for implementation of Weather Periodic Time Scales. In 2009, The Secretary, Andhra Pradesh Public Service Commission was forwarded Weather Periodic Time Scales to the Commissioner for Disaster Management for implementation. In 2010, A detailed research project on the Weather Periodic Time Scales was submitted to the Indian Meteorological Department for further research and development. In 2010, Negotiations with the A.P State Council of Science & Technology are conducted related to implementation of Weather Periodic Time Scales.</p>
59	Directorate of Statistics and Economics Lr.No.2851.plg.X1/A2/2004-4 Dated:15 th October,2004	Consultations were made with the Directorate of Statistics and Economics regarding implementation of the Astro-Climatic Weather Time Scales.I collected a lot of rainfall & systems data and assess, assimilate, analyze the data and carried out many studies and prepared hundreds of numerical weather forecasting scales. Each scale containing certain prescribed cycle of years in which leads similar calendar years repeating one after another, the same repeating years leads similar weather conditions of those years also likely repeating each and every year of the same cycle approximately.
60	India Meteorological Department No.49106 Dt: 25 th July,2005	A detailed research project on the Indian Monsoon Time Scale was submitted to the Indian Meteorological Department for further research and development.
61	Commissioner for Disaster Management, 2008	Consultations were made with the Commissioner for Disaster Management for implementation of a disaster management project.,
62	2005	Consultations were made with the Secretary, Ministry of Science & Technology for further research and implementation of Geoscope and Indian Monsoon Time Scale.
63	A.P. State Legal Services Authority,ROCNo.7387/LS A/2005 Dated:26 th November,2005	I was proposed a project which can help to forecast the cyclones in advance. The A.P. State Legal Services Authority was forwarded that project proposals to the Chief Minister of Andhra Pradesh for implementation through the Disaster Management Department.

64	2005	Consultations were made with the Indian Meteorological Department for implementation of the Weather Time Scales and Indian Monsoons Time Scales. Collected a lot of rainfall & systems data and assess, assimilate, analyze the data and carried out many studies and prepared hundreds of numerical weather forecasting scales. Each scale containing certain prescribed cycle of years in which leads similar calendar years repeating one after another, the same repeating years leads similar weather conditions of those years also likely repeating each and every year of the same cycle approximately.
65	Supreme Court Legal Services Authority, ROC No.8664/2005 Dated:2 nd June, 2006	Consultations were made with the Hon' ble Supreme Court Legal Services Committee to implement the Geoscope in the services of welfare of the people.
66	A.P State Council of Science & Technology, Lr.No.0393/S & T/2006-1, Dated:19 th January, 2006	Negotiations were made with the A.P State Council of Science & Technology for implementation of a research project to recreate artificial rains and cyclones.
67	D. Sambaiah, Hon' ble M.L.A Dated:15 th April, 2006	Sri D. Sambaiah, Hon' ble M.L.A was forwarded the Indian Monsoons Time Scales and Weather Time Scales to the Chief Minister of Andhra Pradesh for implementation in the welfare of the people.
74	Commissioner for Disaster Management, Lr.No:6524/D M-111, Dated:19 th February, 2008	Consultations were made with the Commissioner for Disaster Management for implementation of a disaster management project.,
75	Minister of State for Mines Lr.No.209/MOS/PS/2008	I presented preliminary findings from my study about the world global monsoon systems and its effects on the Indian monsoon to Sri Dr.P.Subbarami Reddy. Sri Dr.P.Subbarami Reddy, Hon' ble Minister of State was forwarded these project proposals to the Indian Meteorological Department for implementation.
76	India Meteorological Department No.GT-02(MISC)/6675 Dt:8 th August, 2008	Consultations were made with the Indian Meteorological Department for implementation of the Indian Monsoon Time Scale/Global Monsoons Time Scales.
77	Asst.Commissioner Disaster Management 25241/8 th July, 2009	The Andhra Pradesh State Weather Time Scale Project was sent to the Times Foundation for offer their remarks Indian Weather Time Scales are containing certain prescribed cycle of years in which leads similar calendar years repeating one after another, the same repeating years leads similar weather conditions of those years also likely repeating each and every year of the same cycle approximately.
78	6655/Dt: 13-8-2008	Indian Weather Time Scale was submitted to the India Meteorological Department. A lot of rainfall & systems data and assess, assimilate, analyze the data and carried out many studies and prepared hundreds of numerical weather forecasting scales. Each scale containing certain prescribed cycle of years in which leads similar calendar years repeating one after another, the same repeating years leads similar weather conditions of those years also likely repeating each and every year of the same cycle approximately.
79	Secretary, Ministry of Science & Technology, Lr.No. 2009	The secretary for the Department of Science & Technology was sent the Indian Monsoon Time Scale to the Indian Institute of Tropical Meteorology

80	Asst.Commissioner Disaster Management 25241/8 th july, 2009	Consultations were made with the Addl. Commissioner for Disaster Management for implementation of a project.
81	Indian Meteorological Department, No.S- 01416/Prediction.Dated:9 th December,2009	A detailed research project on the Indian Monsoon Time Scale was submitted to the Indian Meteorological Department for further research and development.
82	Indian Meteorological Department, No.S- 01416/Prediction.Dated:9 th December,2009	A detailed research project on the Geoscope was submitted to the Indian Meteorological Department for further research and development.
83	DisasterMangementDepart ment, Lr.No.25241/DM.111(3)/20 09Dt:8-7-2009	A seminar was conducted in the Disaster Mangement on 13-7-2009 regarding the Indian monsoon movements and its weather changes and natural calamities
84	869/Dt: 15-7-2009	The Secretary, Andhra Pradesh Public Service Commission was forwarded a research project to the Commissioner for Disaster Management for implementation.
85	India Meteorological Department No.F12016 Dt: 1-12-2009	Some experiments & studies were conducted on the Indian Weather Time Scale and submitted to the India Meteorological Department
86	India Meteorological Department No.S-01416 Dt: 9-12-2009	Some experiments & studies were conducted on Geoscope and submitted to the India Meteorological Department
	2010	From 2010 I started making Designs of Geoscope projects for all world countries.
87	Indian Meteorological Department, No.F- 12016/1/00-NA Dt: 9-7-2010	Many studies were carried out on the Indian weather chronologically and formulated the Indian Weather Time Scale in which collected a lot of rainfall & systems data and assess, assimilate, analyze the data and carried out many studies and prepared hundreds of numerical weather forecasting scales. Each scale containing certain prescribed cycle of years in which leads similar calendar years repeating one after another, the same repeating years leads similar weather conditions of those years also likely repeating each and every year of the same cycle approximately and sent the same to the India Meteorological Department
88	Andhra Pradesh State council of Science&Technology Lr.No.1/APCOST/NRDMS -Dt:16-7-2010	Negotiations with the A.P State Council of Science & Technology are conducted related to implementation of the A.P State Weather Time Scale.
	2010-20	Between 2010-20 I designed several Geoscope projects to all world countries.

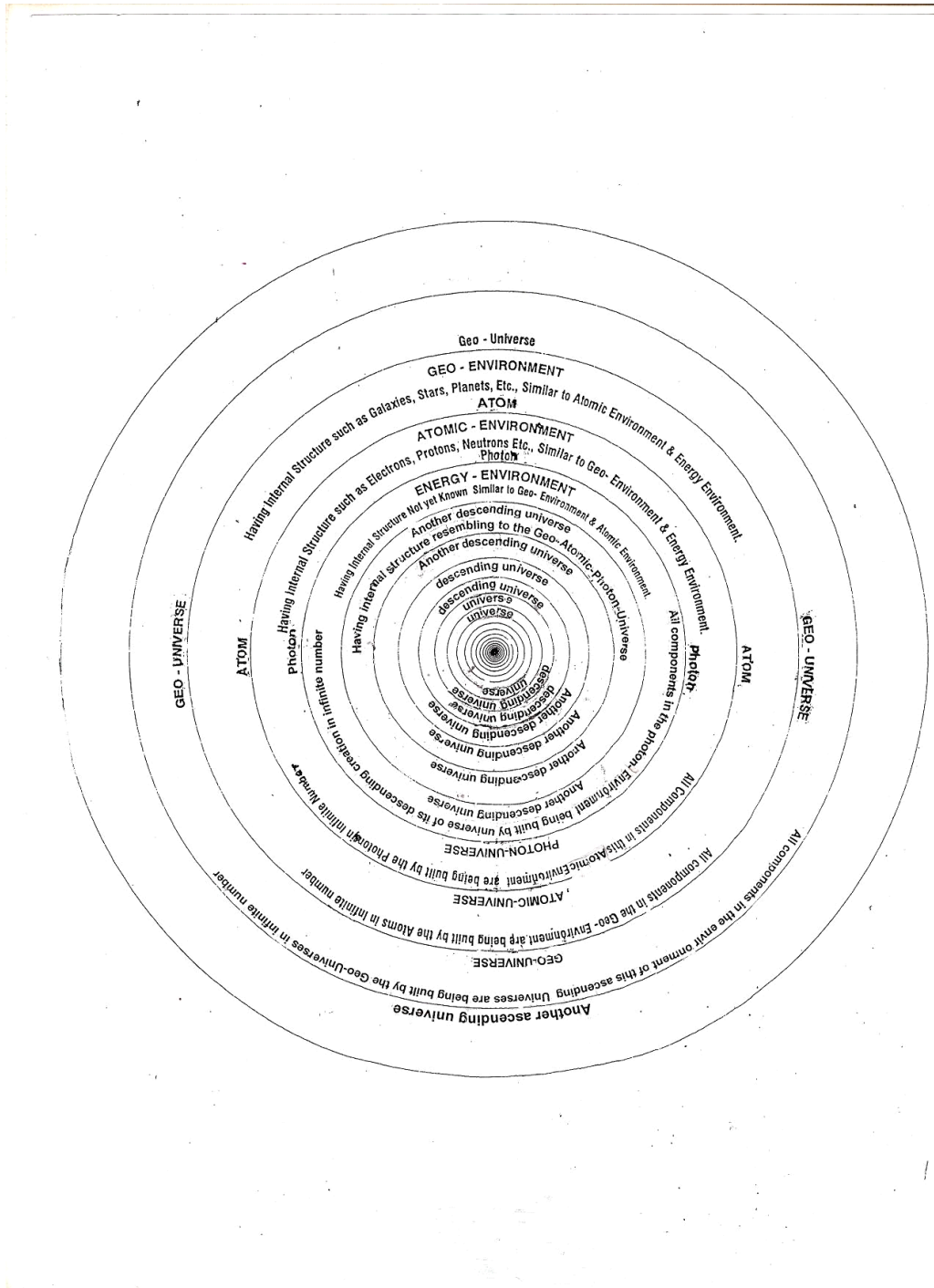
	Designs of Geoscope	<p>Between 2000-10, I conducted many researches and studies on the world geological regions and applied them to the Geoscope and proposed and designed the Geoscopes for all world regions and countries with many proposals such as studying all over earth system dealing with the physical and chemical composition and it' s atmosphere including geological hazards; breaking the underground mysteries; searching&exploring the underground resources; predicting&mitigating the geological hazards; attracting the deep underground/sea waters to the areas of deserts and rain shadow areas through the layers by electro-ionization and increase the underground waters; attracting the vaporized atmosphere/sea waters to the desert/rainshadow areas through the sky by electrically geo-magnetized atmosphere when the weather is surrounded by water molecules during the trough or low pressure areas; creating artificial storms and making them to our control by moving desert/rainshadow areas and pour rains; restoring and recreating people in past by images that are preserved in the earth' s magnetic field by new technologies just like Geo-Machine etc. These are not what Buckminster had proposed Geoscope in 1962. Geoscope proposed by me is completely different intended to study the earth' s underground&surfaceground for public purposes.</p> <p>The Geoscope is a geological system that studies the underground by setting up a number of Geoscopes in different locations and analyzing the data in a coordinated manner. For example, to study earthquakes one or more required number of Geoscopes should be established in the expected earthquake zones. The observation personnel in the respective Geoscopes should watch the onset of earthquakes day and night. There should be established a Regional Geoscope Centre at every expected quake zone to co-ordinate and codify the information supplied by the local Geoscope Centers of the zone. There should be established a central processing centre to co-ordinate and codify the information supplied by the local geoscope centres from all over country in a coordinated manner. Whenever a local geoscope centre sends warning about the onset of earthquakes, the observation personal should immediately send the information to its centralrocessing centre. The central processing center should analyze the information supplied by the local geoscope centre and estimates the epi-centre, time, area to be affected urban places etc., details of the impending earthquake and send to the authorities, and media and warnings in advance to take precautions.</p> <p>In 2003, The Secretary, Andhra Pradesh Public Service Commission was forwarded a research project to the Chief Minister' s Office for implementation of a drought combat poroject. .</p>
89	2020	From 2020, I started making Designs of Monsoon Time Scales for all world local, regional and global mo
	Designs of Monsoon Time Scales	<p>Monsoons are crucial in the climate system; a seasonal reversing wind accompanied by its corresponding weather changes and natural calamities in precipitation and moves according to the gravitational forces. We cannot be said that a monsoon especially to be relevant to a particular continent, region or country. Each and every continent, region or country has its own seasonal monsoonal winds. So monsoon system is spread all over the globe. From 2020, many researches were conducted by me on the world local, regional and global monsoon systems and proposed basics for local, regional and global monsoon time scales including regional monsoon time scales, sub-regional monsoon time scales, northern monsoon time scales, southern monsoon time scales, summer monsoon time scales, winter monsoon time scales and country-wise monsoon time scales for all regions and countries to study the past' s, present and future movements of the global monsoon systems and its relationship with rainfall and other weather problem and natural calamities.</p>

		<p>At present, many researches are being conducted on the global monsoon systems with an ideal to invent the mysteries of the world global monsoon systems and formulating the Basics of the Global Monsoons, Regional Monsoons, Sub-Regional Monsoons and Country-wise local Monsoons, Northern, Southern, Summer and Winter wise Monsoons to predict the weather changes and natural calamities in advance and to take mitigation measures.</p>
	Uncompleted missions	<p>There are some unsolved inventions in the field of scientific researches. World scientists should pay attention to the failures. I started basic level researches on more than 100 such ideas and prepared research notes but could not complete due to lack of support and opportunities. I am placing these before the world scientists. I hope these inspire the world scientists and carry out researches in that direction.</p> <p>I tried to find out many inventions on the basis of some super research ideas. The proposals for these researches are placed before the respective research Institutes described above. But I am not giving research facilities and could not do further researches on those research ideas due to lack of opportunities. My goal is keeping the entire underground under into the control of Geoscope to study the underground mysteries, exploring underground resources; predicting geological hazards; attracting sea waters to the underground areas of deserts through the layers by electro-ionization; attracting the vaporized sea waters to the desert areas through the sky by electrically geo-magnified atmosphere when the weather is surrounded by water molecules during the trough of low pressure areas, creating storms and making our control by moving them to desert areas and pour rains; creating artificial rains; travelling into the past by using new technologies just like Time-machine; restoring and recreating people in the past by using new biotechnologies just like Bio-machine; restoring and recreating people in past by images that are preserved in the earth's magnetic field by new technologies just like Geo-machine; establishing of human habitations on inter-planets; having relationship with living beings on the Neutrons; having relationship with living beings on the planets in the outside worlds of our Geo-universe; creating another similar earth worlds by tracing out images of earth of previous years or centuries by space-machine etc but couldn't complete due to lack of support and opportunities.</p> <p>Artificial rains: Artificial rains has proposed&designed me through this it is possible to pour rains in required desert and rain prone areas to save people from droughts and famines. Artificial Rains Research Proposal is proposed and designed by me and prepared a scientific methodology with some clues and ideas to create artificial rains and also keep them under our control and pour rains in the required desert and rain-prone areas and tried to conduct researches . I have prepared the necessary research basic notes for this but uncompleted due to lack of support&opportunities.I call on world scientists to do researches that create Artificial rains.</p> <p>Artificial cyclones: Artificial storms has proposed and designed by me with a scientific methodology with some clues and ideas through this it is possible to pour rain waters in required desert and rain prone areas to save people from droughts and famine. I have prepared the necessary research basic notes for this but uncompleted due to lack of support&opportunities. I call on world scientists to do researches that create Artificial storms.</p> <p>Artificial underground waters: Artificial underground waters has proposed and designed by me with a scientific methodology with some clues and ideas</p>

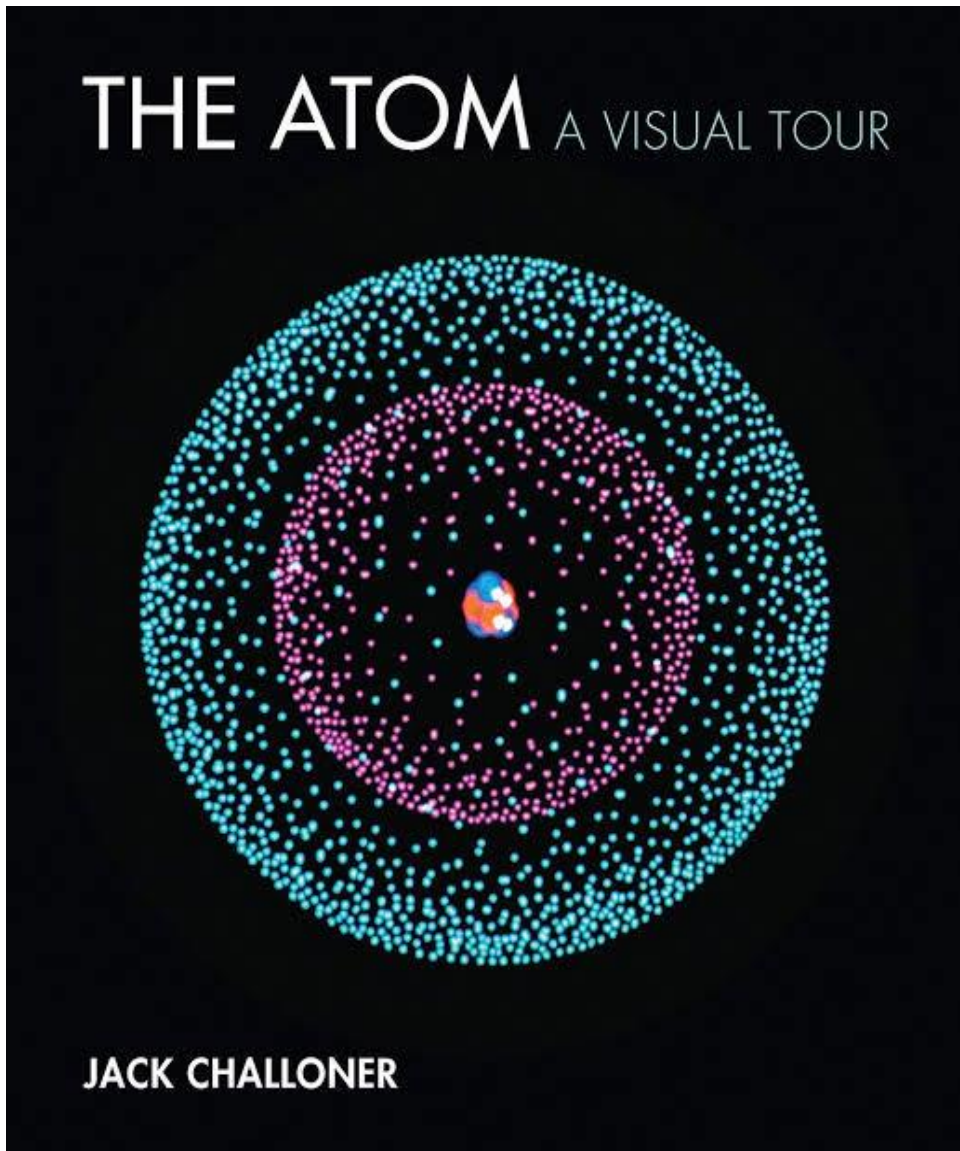
	<p>through it is possible to increase underground waters in required desert and rain prone areas to save people from droughts and famines. I have prepared the necessary research basic notes for this but uncompleted due to lack of support&opportunities. I call on world scientists to do researches that create Artificial underground waters.</p> <p>Invention of life: Invention of life has proposed and designed by me to invent life with a scientific methodology with some clues and ideas through this it is possible to revive living beings. I have prepared the necessary research basic notes for this but uncompleted due to lack of support&opportunities. I call on world scientists to do researches that invent life.</p> <p>Super-human: Super-human has proposed and designed by me with a scientific methodology with some clues and ideas which we can create super humans by ...he has super strength, super speed, super agility, super reflexes, super dexterity, super levitation, super flight, super invulnerability, super stamina, super jumping, super healing factor, super longevity, super immortality, super senses, super hearing, super olfaction, super telescopic vision, super x-ray vision, super microscopic vision, super eidetic memory or photographic memory, super genius level intellect, super solar energy absorption, super heat vision, super breath, super freeze breath, super dexterity, super invisibility and intangibility by vibrate his molecules, super outer space travel and super inner atomic space travel. He could fly so fast he could travel through time, his strength was enough to move the planet, his invulnerability became pretty much absolute, and he was given a raft of sensory powers-heat vision and even super ventriloquism. I have prepared necessary research basic notes for this but uncompleted due to lack of support&opportunities. I call on world scientists to do researches that invent Super-human..</p> <p>Re-creation of humans of past: Re-creation of humans of past has proposed and designed by me with a scientific methodology with some clues and ideas to re-create humans of past through this it is possible to humans of the past can be re-created. I have prepared the necessary research basics notes for this but uncompleted due to lack of support&opportunities. I call on world scientists to do researches that re-creation of humans of past.</p> <p>Bio-machine: Bio-Machine Research Project Proposal is proposed and designed by me with a scientific methodology with some clues and ideas to binvent it to create humans of past. I have prepared the necessary research basics notes for this but uncompleted due to lack of support&opportunities. I call on world scientists to do researches that re-create humans of past..</p> <p>Time-machine project: Time-machine project I has proposed and designed by me with a scientific methodology with some clues and ideas through this it is possible to we travel to past and live. I have prepared the necessary research basic notes for this but uncompleted due to lack of support&opportunities. I call on world scientists to do researches that invent Time-machine..</p> <p>Geo-machine project: Geo-machine has proposed and designed by me with a scientific methodology with some clues and ideas through this it is possible to re-create humans of past who are embedded in the earth magnetic layers. I have prepared the necessary research basic notes for this but uncompleted due to lack of support&opportunities. I call on world scientists to do like Geo-machine.</p> <p>New-Earth-machine project: New-Earth-machine project has proposed and designed by me with a scientific methodology with some clues and ideas through this it is possible to re-create siresearchesmilar earth of past in the space which is embedded in the gravitational layers. New Earth Research Project Proposal was proposed and designed by me with methodology to binvent it and go back into past time I have prepared the necessary research</p>
--	--

		<p>basic notes for this but uncompleted due to lack of support&opportunities. I call on world scientists to do researches that Earth-machine project.</p> <p>Microcosm project: Microcosm project has proposed and designed by me with a scientific methodology with some clues and ideas through this means connecting inner worlds of the atom directly in microscopic ways or entering into the atom microscopic forms. (Here is a very important point to be grasped that one second of us equal to is an era in the atom world world people.). Mission Travel into Atom Research Project Proposal was designed by me with methodology to invent it and go back into past time. I have prepared the necessary research basic notes for this but uncompleted due to lack of support&opportunities. I call on world scientists to do researches that Microcosm project .</p> <p>Macrocosm project: Microcosm project has proposed and designed by me with a scientific methodology with some clues and ideas that means connecting Outer-Geo-Worlds directly in macroscopic ways or entering into the Outer-Geo-Worlds in macroscopic forms. (Here is a very important point to be grasped that our one era is equal to a second in that outer-geo-worlds.). Travel Outer-worlds Project Proposal was designed by me with methodology to invent it and go back into past time. I have prepared the necessary research basic notes for this but uncompleted due to lack of support&opportunities. I call on world scientists to do researches that Macrocosm project.</p>
90	Appeal	<p>However, much efforts and sacrifice did tho, I could not get government recognition and social support. My researches were ignored and darkened. My researches such as Irlapatism-A New Hypothetical Model of Cosmology, the existence of God in the gigantic universe is questionable, Artificial rains for creating normal rains; Artificial storms for pouring heavy rains and floods; Artificial underground waters for increasing ground waters; Time-Travel-Machine for traveling into the past, present future; Geo-machine for re-creating humans of past from the images of past eras embedded in the layers of earth's magnetic field; Earth-machine for re-creating another earth in the space; Inventing the life; Microcosm project for connecting and entering the worlds of micro organs, atomic-worlds; Macrocosm project for connecting and entering the worlds of space and outer space worlds etc. were subjected to the wrath of racists, casteists, fanatics as well as fellow scientists and resulted into the oppression and humiliations on me. My lab was invaded. Illegal cases were framed and foisted against me. I was faced trials, handcuffed and led through streets during the police enquiries and court hearings and imprisoned. I am a victim of racism and discrimination, negligence and jealousy. Political recommendations and officials support, cash and caste, region and religion may play a key role in giving support and opportunities, awards and rewards, respect and recognition to depressed communities. But I have no of them. At last, I am now making my life's last journey due to disregard and despair with illness and poverty. Illness weakening the health and mind slows down and forgetfulness is coming. It is not known how long I will live and when I will die, but I know my time is near. I humbly request the world scientists that if world scientists have invented any technology in future that re-create humans of past, kindly remember and re-create me to complete my uncompleted researches.</p>

APPENDICES:










IRLAPATISM

Irlapati Theory of Universe



G. R. IRLAPATI.

మహారాజశ్రీ రెవినూ డివిజనల్ ఆఫీసరు
వారి దివ్యసముఖమునకు,
అమలాపురం.

కూర్మగోదావరి జిల్లా, కొత్తవేట లాలాకా మెర్సెసాలెం గ్రామకాపురముడు ఇర్లపాటి
పుల్లయ్య కుమారుడు ఇర్లపాటి గంగాధరరావు అను నేను మిక్కిలి విదేయతో నమస్కరించి
దాఖలు చేసుకొను విన్నపములు.

అయ్యా,

నేను శాస్త్ర పరిశోధనలు చేసి దేశానికి సేవలు చేయాలనే ఆశయమును కలిగిన
శాస్త్రపరిశోధకుడను. ఇంటి వద్దనే చిన్న పరిశోధనలయమును వెట్టుకొని ప్రియోగాలు చేసు
కొంటున్నాను. సూక్ష్మ ఆపిర్మావము, నిర్మాణము, ధర్మాలు, పరిణామము మానవసూక్ష్మ మతము-
దైవము మొదలగు విషయాలను విశదీకరిస్తూ వాదాలను ప్రతిపాదించాను & ఇదేకాకుండా
ప్రజలను తుఫానులు, కరవుకాటకాలు, నరదలవంటి ప్రకృతివైపరీత్యాలనుండి కాపాడటానికిగాను
కొన్ని స్కాలరును పద్ధతులను జీయోనోఫు వంటి పరికరాలను రూపొందిస్తున్నాను. ఇంకా
అనేక శాస్త్రీయ ప్రచురణలు ప్రచారము ద్వారా సేవచేస్తున్నాను. అయితే మాగ్రామ కరణంగారు,
మునసబుగారు, ఆత్రేయపురం రెవినూ ఇన్స్పెక్టరుగారు, కొత్తవేట తహశీల్దారు గారు ఇతరులు
ముఖ్యముకాకానీ నా నిర్దాంతాలను విమర్శిస్తూ వాగాధము చేస్తున్నారు. నా పరిశోధనలకు
ఆడంకులు కలిగిస్తున్నారు. నాకు కులధుష్పత్రమున్న సంతకము వెట్టుకుండా బాదిస్తున్నారు.
దయతో ఈ విషయమై విచారించి నాకు రక్షణ కల్పించమని న్యాయము చేయుమని వేడుకొనుచున్నాను.

ఇట్లు, తమ విశ్వాసనీయుడు,
9. Gangadhara Reddy
6-7-77
: ఇర్లపాటి గంగాధరరావు

మెర్సెసాలెం,
తే. 6-7-1977

27-

Received a tipped report Taluk Magistrate Kotta Peta with the following:-
 Ref. A.2-5973/77 dt 21.7.77 Taluk office Kotta Peta

From: Sri P. Subbarao, C. Com. Taluk Magistrate
 To: The Station House Officer
 Ravulapalem.

Sir,
 Subj: Signature - Forgery Signature - Sri J. J. Gangadhara Rao of Merlapalem V. Report of the Revenue Inspector, Atreyapuram.
 Ref: Report of the Sririka Rev. Inspector, Atreyapuram dt 21.7.77.

The Rev. Inspector Atreyapuram enquired and reported that Smt. Relangi Rathamma wife of Muralaiah of Merlapalem Village applied for grant of a tree (Terminalia) situated on the north-west portion of her house for which house - si - Patta was granted. On the above petition the signatures of Village Munsiff, Merlapalem and the Rev. Inspector Atreyapuram were forged.

The Rev. Inspector, Atreyapuram further reported that Smt. Relangi Rathamma in her statement deposed that the second son of Sri J. J. Gangadhara Rao of Merlapalem Village forged the signatures. As such the Rev. Inspector Atreyapuram has called for the individual and examined in to the matter and reported that he failed Intermediate and left hand - writer. He accepted that he forged signatures and the signatures of the Village Munsiff, Merlapalem and the Rev. Inspector, Atreyapuram. He is a very dangerous boy and is upto any thing.

In the above circumstances Sri J. J. Gangadhara Rao of Merlapalem Village, the offender in the instant case may be dealt with according to law. Please intimate the action taken in the matter.

1. The following records are enclosed here with duly officiated and in closed.
2. Slip containing forged Signature.
3. Statement recorded from Sri J. J. Gangadhara Rao of Merlapalem Village.
4. Statement of Smt. Relangi Rathamma wife of Muralaiah of Merlapalem Village.
5. Report of the Rev. Inspector, Atreyapuram dated 21.7.77.

⊞ The offender is produced before you through the Rev. Inspector Atreyapuram for taking in to custody.

Enclo: - As stated above.
 (sd) P. Ramasubbingi
 Head clerk.

yours faithfully,
 (sd) P. Subbarao
 Taluk - Magistrate
 Kotta Peta.

Copy Submitted to the collector, Kakimada.
 Copy Submitted Superintendent of Police, Kakimada,
 Copy to the Rev. Divl. officer - Amalapuram.
 Copy to the Circle Inspector of Police - Amalapuram.

To The }
Jahesildan }
Kotte Peta }

726-

Sir I registered the above as C.No 53/470/420,
467, and 471 J.P.C. and copies of F.I.Rs submitted to all
concerned officers and original F.I.R were sent to J.P.C. Magistrate
Kotte Peta.

Sd/- K.N. Herath H.C. 1635-
S/O 21.7.77
Kavulapala.

" True copy "

Sd/-
H.C. 244
S/O Kavulapala

IN THE COURT OF THE JUDICIAL MAGISTRATE OF THE I CLASS KOTHAPETA.
 PRESENT: SRI D. VENKATAMARAYANA, B.COM., LL.B., Judicial Magistrate
 of the I Class.

TUESDAY, the 27th day of November, 1979.

C.C.No. 13/79.

Between:

The State of Andhra Pradesh, through

The State Inspector of Police, Razole
 Cr.No. 53/79 of Ravulapalem P.S.

Complainant.

and

Irlapati Gangadhara Rao,
 s/o Pullayya, Aged 19 yrs.
 Merlapalem.

.. Accused.

This case coming on 20.11.79 for hearing before me in the presence of the State Complainant and the accused appearing in person and having stood over for consideration till this day, the court delivered the following:-

JUDGMENT

The Inspector of Police, Razole has laid the charge sheet in Cr.No. 53/79 of Ravulapalem Police Station Under Sections 420, and 471 IPC against the accused herein.

2. The case of the prosecution is that P.W.1 is resident of Merlapalem village and she is living in a house constructed in R.S.No. 129 in Merlapalem village which was given to her by the Revenue Department. There is a tamarind tree in the said house site near her house. The branches of the said tree were over-hanging on her house endangering safety to her house. She was advised to apply for patta of the said tamarind tree. The accused who had come to know about it approached P.W.1 two weeks prior to 21.7.77 and offered his services to get the tree or patta for her and he induced her to affix her thumb impression on the application written by him and wanted her to get the recommendations of the Village Munsif and Revenue Inspector, Atreyapuram. When she expressed her inability to secure their signatures he resorted to forging of the signatures of Village Munsif, Merlapalem and Revenue Inspector (P.W.4). Completing the application and the recommendations he presented the application in the Taluk Office,

→ is that he was beaten by P.W.4 and others and he was forced
 to put his signature on Ex.P3 and also Ex.P2. Further, the
 → plea of the accused is that there was altercation between him
 → and P.W.4 with regard to the existence of God and also with regard
 to obtaining of signature of P.W.4 on the caste certificate.
 Except, the confession statement of the accused Ex.P3 before
 P.Ws. 2 to 4, there is no direct evidence to connect the accused
 with the offences charged against him. P.W.4 is an illeterate.
 She does not know on which paper the accused obtained her thumb
 impression. Even for a moment sake, it is presumed that it is
 the accused who obtained the signature of P.W.1, on Ex.P1, Ex.P1
 itself is completely in torn condution and the Tahsildar, Kothapeta
 who is competent authority to grant patta of the tamarind tree,
 would not have acted upon the petition Ex.P1. Moreover, the
 prosecution failed to explain the reason why the accused forged
 the signature of P.W.4 and the Village Munsif, Merlapalem on
 Ex.P1 and by forging the signature what is the wrongful gain
 the accused wanted to obtain. There is no evidence to show that
 it is the accused who filed Ex.P1 petition and other enclosures
 in the Tehsil Office, Kothapeta. Further, there is a typed
 petition filed in this case which contains the recommendation
 of the Village Munsif and the recommendation of Revenue
 Inspector-P.W.4. It is not marked by prosecution. To support
 a conviction U/s. 467 IPC, there must be evidence that the
 document is a false document, within the meaning of section 464
 IPC and that it was forged by the accused with some intent
 mentioned in sec. 463 IPC. It is not sufficient that some
 possible intent may be inferred from the facts, it is necessary
 such intent should be established by evidence, which is laching
 in this case. Under Sec. 420 IPC, there must be evidence that the
 person received delivered to someone, or consented that some
 person shall retain certain property, that the person received
 was induced by the accused to do as above, that such person
 acted upon such inducement in consequence of his having been
 deceived by the accused, that the accused acted fraudulently

and that subsequently when he approached P.W.4 to sign on the caste certificate, he demanded Rs. 10/- from him and that subsequently he reported the matter to the Revenue divisional officer, Amalapuram about the demanding of illegal gratification of P.W.4. The R.D.O. Amalapuram has promised to enquire into the matter. Therefore, this case is falsely foisted against him. When he was coming from Ravulapalem the village servant took him before P.W.4. Thereafter he was ~~kept~~ taken to village chavidi where P.Ws. 1 to 4 were present and they beat him and obtained his signature on Ex.P3 and subsequently he was taken to the Tahsildar, Kothapeta from there he was sent to Police Station, Ravulapalem and that he is innocent and he did not commit any offence.

6. The point for consideration is whether the prosecution has been able to establish its case against the accused, beyond all reasonable doubt?

7. The case of the prosecution is that the accused forged the signature of P.S.4 the revenue Inspector and village Munsif, Merlapalem (who is no more alive). Ex.P1 is the petition which contains the alleged forged signatures of village Munsif, Merlapalem and Revenue Inspector (P.W.4). Ex.P1 is in torn condition. The alleged signature of village Munsif, Merlapalem is completely torn and the signature of P.W.4 is also torn completely except some portion. It also contains the thumb impression alleged to have been affixed by P.W.1. The prosecution to establish that it is the accused who is responsible for the alleged forgery of signatures of P.W.4 and village Munsif, Merlapalem relied on Ex.P1 petition and Ex.P2 the slip which is also alleged to have been signed by the accused in the presence of P.Ws. 2 to 4. There is no direct evidence available, in this case, who witnessed the forging of the signatures of P.W.4 and village Munsif, Merlapalem. Even the alleged signatures are in torn condition. Regarding the statement of the accused recorded by P.W.4 in the presence

dishonestly when so inducing that person, that the accused so induced that person intentionally, that such act of the accused was likely to cause damage or harm to that person in property. There must also evidence of fraudulent or dishonest intention at the time of the omission of the act in respect of which the cheating is alleged. Since the main part of the alleged signatures of P.W.4 and Village Munsif, Merlapalem (who is no more) are completely torn and Ex.P1 is in such a condition that the Tahsildar, Kothapeta would not have been acted upon it in granting patta of the tamarind tree to the petitioner i.e., P.W.1. Therefore the question of commission of offences of cheating and thereby dishonestly inducing delivery of property, forgery of a valuable security or authority to make transfer any valuable security and using a genuine a forged document which is known to be forged are not proved against the accused, beyond all reasonable doubt.

In the result, the accused is given the benefit of doubt. The accused is found not guilty of the offences punishable Under sections 420, 467 and 471 IPC. and he is acquitted Under sec. 248(1) Cr.P.C.

Dictated to the Shorthand-writer, transcribed by him, Corrected by me and pronounced in Open Court on this the 27th day of November, 1979 in the presence of the accused.

Sd.D.Venkata Narayana, 27.11.79
Judicial Magistrate of the
1st Class, Kothapeta.

Appendix of evidence.
Witnesses examined for.

Prosecution:

P.W.1: Relangi Rattamma
P.W.2: Pericherla Satyanarayanaraju.
P.W.3: T.V.Sriramachandra Murty.
P.W.4: Malladi Panduranga Vithal,
HI, Atreyapuram.
P.W.5: K.M.Meera Sahe,
HC 1625, Ravulapalem P.S.
P.W.6: T.B.Pundarikakshudu,
Inspector of Police,
Ravulapalem.
P.W.7: P.Subba Rao,
Tahsildar, Kothapeta.

Defence:

None.

Documents marked:


- Ex.P1: Forged petition, dt. 10.7.77 of P.W.1
- Ex.P2: Slip
- Ex.P3: Statement of accused. Nil.
- Ex.P4: Statement of P.W.1
- Ex.P5: F.I.R. in Cr.No. 53/77.
- Ex.P6: Petition forwarded by the Tahsildar, Kothapeta to the S.H.O. Ravulapalem.

M.Os marked:

Nil.

Sd. D. Venkatanarayana
27.11.79
Judicial Magistrate of I Class
Kothapeta.

-/true copy/-


J. F. C. MAGISTRATE
KOTHAPETA.

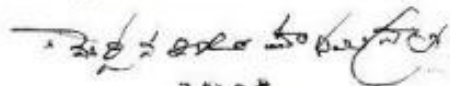
53
25/11/79

ధృవపత్రము

గ్రామ పంచాయితీ కార్యాలయము
మెర్సూలెం. (తూ.గో.జిల్లా)

తూర్పు గోదావరి జిల్లా ఆత్మయ్యూరం మండలం లోని మెర్సూలెం గ్రామ పంచాయితీ లో
ఎన్.ఎమ్.ఆర్.గా శ్రీ ఇర్లపాటి పుల్లయ్య కుమారుడు గంగాధరరావు సి.పి. స్వయం
డి. 1-1-1982 నుండి 30-6-87 సం.వరకు ఎన్.గా సుమారు 5 సంవత్సరములు మెర్సూలెం
గ్రామ పంచాయితీనందు పనిచేసియున్నాడు. అని ఇందువలనగా ధృవపత్రమున్నాము.

మెర్సూలెం.


పట్టణం
గ్రామ పంచాయితీ, మెర్సూలెం
ఆ.త.చ.ఉ.కం 500000

ACKNOWLEDGEMENT *Repavaram*
3/12/87.

*Amirul Hossain, The Editor
@ sciencepub.net@gmail.com.
and also the other members of the editorial
board for providing support and facilities
for the publication of this paper. The
authors are grateful to the Science
Department, University of Chittagong
for providing the necessary facilities.*

*Prof.
Dr. M. M. Hossain
Editor*



401 NIP/MS/88
राज्य मन्त्री
विज्ञान और प्रौद्योगिकी, परमाणु ऊर्जा,
अन्तरिक्ष, इलेक्ट्रॉनिक्स एवं महासागर विकास
भारत सरकार, नई दिल्ली
MINISTER OF STATE
SCIENCE & TECHNOLOGY, ATOMIC ENERGY,
SPACE, ELECTRONICS & OCEAN DEVELOPMENT
GOVERNMENT OF INDIA


9th December, 1988.

Dear Shri Rao,

I have your letter dated 15th November, 1988,
enclosing a petition from Shri Gangadhara Rao
Irlapati.

2. I will try to help.

Yours sincerely,


(K.R. NARAYANAN)

Shri A.J.V.B. Maheswara Rao,
Member of Parliament (LS),
43, North Avenue,
New Delhi.

'Anusandhan Bhavan' Rafi Marg, New Delhi-110 001

Hyderabad,
Date:03-06-1989

To

The Director General,
Council of Scientific and Industrial Research,
Rafi Marg, New Delhi-I.

Sir,

Sub: Invention of Geoscope - Requested for further
research and development at the National Geophysical
Research Instituted - Reg.

- Ref: 1) Letter dated: 03-12-1987 of A.J.V.B.M. Rao,
Member of Parliament (LS), Amalapuram.
- 2) Letter No.401/VIP/MOS/88 Dated:8th December,1988
of Sri K.R.Narayanan, Minister of State Science
& Technology, New Delhi.

I am a poor scientest with an ideal to serve the Country
through Scientific research. I have invented and built a
small Geoscope at my house which can help to study the
underground.

Geoscope is a simple and wonderful invention. A borehole
having suitable width and depth has to be ~~xxx~~ dug. An
Observatory having research and analysis facilities has to be
constructed on the borehole various ~~xxxxxxxxxxxxxxxx~~
sensing apparatus to recognize the geophysical and geochemical
changes generated in the underground should be inserted into
the underground through the borehole and linked with the
concerned analysis departments of the observatory that is
above the ground to study the changes taking place in the
underground.

Kindly provide research facilities to carryout further
researches on the Geoscope project at N.G.R.I. Hyderabad.

Gangadhara Rao Irlapati
C/o. R. Mohana Rao,
Saibaba Nagar,
Jeedimetla,
Hyderabad, AP.

Yours faithfully,

G. Gangadhara Rao

In the High Court of Madras at Hyderabad,
Special Original Jurisdiction

Wednesday the Sixth day of September
One thousand nine hundred and eighty nine

Present

The Hon'ble Mr. Justice Lakshmana Rao

Writ Petition No. 12355 of 1989

Between:
Irigeeti Gangedhara Rao. .. Petitioner
and

1. Union of India, rep. by its Secretary,
Ministry of Science & Technology, Anusandhana
Bhavan, Rafi Marg, New Delhi-1.
2. Council of Scientific & Industrial Research,
rep. by its Director General, Rafi Marg, New Delhi-1.
3. National Geophysical Research Institute rep.
by its Director, Saranaka, Hyderabad. .. Respondents.

Petitioner under Art. 226 of the Constitution of India praying
that in the circumstances stated in the affidavit filed herein the
High Court will be pleased to issue an appropriate writ or order of
direction declaring

- i) that the inaction of the respondent authorities in not
considering petitioner's representations for carrying out
research and scientific investigations as arbitrary,
unreasonable and illegal;
- ii) a direction may be issued to the respondents 2 & 3
to consider the petitioner's representations so as to
enable him to carry out scientific investigations in
respondent 3 Institute, or any such other appro-
priate direction may be passed;
- iii) Costs be awarded to the petitioner;

For the Petitioner : Mr. K. Hanumanth Rao, Advocate
For the respondents : Mr. S. Venkateswara Rao, S.G. for Central Govt.

The Court made the following ORDER

Heard the learned counsel for the petitioner as well as the
learned standing counsel for the Central Govt. appearing on behalf
of the respondents.

The relief sought for in this writ petition is a direction
to the respondents to consider the respondent representations
submitted by the petitioner to ~~xxx~~ provide facilities to enable him
to carry out scientific investigations in National Geophysical
Research Institute, Hyderabad and pass appropriate orders thereon.

Having regard to the facts and circumstances of the case, ~~it~~
it is directed that the respondents shall consider the representation
dated 7-6-89 submitted by the petitioner and pass appropriate orders
thereon as early as possible preferably within three months from the
date of receipt of a copy of this order.

The writ petition is accordingly disposed of. No costs.

M/- S. R. Chaudhary
Asst. Registrar

//true copy//

Asst. Registrar

- To
1. The Secretary, Union of India, Ministry of Science & Technology,
Anusandhana Bhavan, Rafi Marg, NEW DELHI-1.
 2. The Director General, Council of Scientific & Industrial Research,
Rafi Marg, NEW DELHI-1.
 3. The Director, National Geophysical Research Institute, Saranaka, Hyd.
 4. ~~more copy~~

IN THE GRAM PANCHAYAT OF THE MERLAPALEM VILLAGE
 CERTIFYING DECISION P.R.NO.07
 ON THE 13th DAY OF DECEMBER, 1988.
 PARTICULARS OF GANGADHARA RAO IRLAPATI

This is to certify that the particulars of Gangadhara Rao Irlapati which are given below:-

FAMILY PARTICULARS

Name: Gangadhara Rao
 Sir name: Irlapati
 Father's Name: Pullayya
 Place of Birth: Merlapalem
 Date of Birth: 25th, May, 1958

NATIVITY PARTICULARS

Nativity of Village: Merlapalem
 Mandal : Atreyapuram
 District: East Godavari
 State : Andhra Pradesh

COMMUNITY PARTICULARS

Caste: Scheduled Caste
 Sub-Caste: Mala
 Religion: Hindu
 Nationality: Indian
 Social Position: Poor
 Social conduct: Good Patriot

ACADEMICAL PARTICULARS

Scientific qualification: None, Natural Genius
 General Education
 Elementary School study: 1 to 5 classes
 Upper Primary School study: 6 to 7 classes
 High School Study: 8 to 10 classes
 Pre-University course: Intermediate
 Graduation: B.A. (Arts)
 Post-Graduation:
 Technical: F.T. (Trypan)

RESEARCH EXPERIENCE PARTICULARS

Year of starting of researches: 1963
 Year of continuing of researches: 1988
 Name of the research: Theory of Univalence (1977)
 Place of the research: Irlapati, Merlapalem
 Results of research: Univalence, etc.
 Total Period of his service: He sacrificed his life to the country for 25 years

PRESENT SITUATION PARTICULARS

Occupation: Un-employed
 Wealth: Poverty
 Health: Illness

The above particulars are true and correct as per the enquiry, verification and written witness of senior officials of the Gram Panchayat.



Gram Panchayat
 Merlapalem (Mandal)

Signature: *[Handwritten Signature]*
 Designation: **GRAM PANCHAYAT**
 MERLAPALEM

GOLLAPALLI SURYA BAO
M. L. A.
ALLAVARAM
East Godavari Dist.




Re: 1 RAYULAPALEM
Page 1 271

మహారాష్ట్ర గౌరవనీయులు
ముఖ్యమంత్రి గారికి వస్తున్నది వ్యాయునది

అయ్యో,

ఈ దరఖాస్తుదారు ఇర్లపాటి గంగాధర రావు రాష్ట్రానికి నేను
వేరాలనే శాసనసభ్యుని కలిగిన శాస్త్రవేత్త. రాష్ట్ర వ్యూహ ధన పాఠశాలను
వాకాలోని మోర్తులు వివేకులు నుండి జాపాదనలలో ఎంజీగాన్ ఉపయోగపడే
ఎన్కెస్సెన్ అధ్యయనాలలో క్రూడేవ రాష్ట్ర వాణిజ్య అధ్యయన కేంద్రము
అనుబంధ వ్యవస్థను కనీసామ్మే. కేంద్రము ద్వారా ఈ క్రూడేవాలను సంబంధిత
గౌరవనీయులు కుంకీ రాష్ట్ర వ్యూహ వినియోగము. అయితే వేరాలనుకండిగా
కొరగలరు. ముఖ్యంగా కేంద్రము కేంద్రము ద్వారా కేంద్రము కేంద్రము కేంద్రము
నేనే ఇతరవేది అనుకొనవలసివేదిగా కోరుతున్నాను.

ఇట్లు
మేం కేంద్రముడు
శ్రీ. సుబ్బారావు



From:
Gangadhara Rao Iratapati,
Merlapalem Village
Vubalanka Post - 533232,
Aryapuram, W.G. District,
Andhra Pradesh.

To
The Director of General of
Meteorology,
India Meteorological Department
New Delhi.

Through : Shri G.M.C. Balayogi
Member of Parliament (LS)
Amalapuram.

Sir,

Sub: Global Monsoon Time-Scales - Indian Monsoon Time Scales -
Requested for further research & development - Reg.,

I am a poor Scientist with an ideal to serve the country
research. I have built a small Lab at my house and conducting
research on the Global Monsoon systems. As a part of this, I have
invented the Indian Monsoon Time Scale which can help to study
the past, present and future movements of the Indian Monsoon.

I am request you that kindly accept my Indian Monsoon
Time Scale and Develop in the services of the country.


Merlapalem

15-08-1996.

Yours faithfully,

S. Gangadhara Rao
15-8-96.

सं०
भारत सरकार
भारत मौसम विज्ञान विभाग
मौसम विज्ञान के महानिदेशक का कार्यालय
मौसम भवन, लोदी रोड
नई दिल्ली-११०००३
तार का पता :
महामौसम, नई दिल्ली



NO. NA-153
GOVERNMENT OF INDIA
INDIA METEOROLOGICAL DEPARTMENT
OFFICE OF THE
DIRECTOR GENERAL OF METEOROLOGY
MAUSAM BHAVAN, LODI ROAD,
NEW DELHI-110003
Telegraphic Address
DIRGENMET, NEW DELHI
दिनांक/Date..Oct...2/.....19 91.

To
✓ Shri Gangadhara Rao Irlapati,
Merlapalem Village,
Vubalanka Post 533237,
Atryapuram, E.C. Distt.,
ANDHRA PRADESH

Sir,

Kindly refer to your letter dated 15.8.91 received through Shri G.M.C. Balayogi, M.P. regarding the invention of an instrument by you which can help to forecast cyclones, rains and earthquakes 10 days in advance. In order to examine your proposal further it is requested that you may kindly furnish the following details to this office:

- (i) The scientific principles on which your instrument functions and the type of data obtained through it.
- (ii) Method of analysis of data and the inference drawn from it to forecast cyclones, earthquakes and heavy rain claimed by you.
- (iii) Specific samples of forecast on cyclones, earthquakes and heavy rain you claim to provide 18 days in advance.
- (iv) Verification procedure with specific instances.
- (v) ^{Scientific} Specification publication, if any, on your instrument. (Give detailed reference)

Yours faithfully,
M.C. Pant
(M.C. PANT) 17/10/91
Director
for Director General of Meteorology.

APCOST

Phone : 38587
Grams : APCOS

ANDHRA PRADESH STATE COUNCIL OF SCIENCE & TECHNOLOGY
(CONSTITUTED BY GOVT. OF A. P.)
10-2-289/16, 1st MAIN ROAD, SANTINAGAR, HYDERABAD-500 028.

PROCEEDINGS OF THE MEMBER-SECRETARY, A.P. STATE COUNCIL OF
SCIENCE & TECHNOLOGY: HYDERABAD.

PRESENT: SRI G.VEERACHANDRA RAO.

Proc.No.ADMN/RESEARCH/231/91. Dated:25-06-91.

Sub:- APCOST - Minutes of Evaluation Committee
on 9-4-91.

Ref:- Application of Sri I. Gangadhara Rao,
Date:7-5-91 .

-:-:-

ORDER:

In pursuance of the decision taken in the meeting of
the Member- Secretary, APCOST, held with the Director, CRAC
and the Director, A.P.Science Centre on 9-4-91 in his Chamber
an amount of Rs.150/- per month is sanctioned towards assistance
to Sri. I.Gangadhar Rao to supply daily data of his work on
measurement of Circular Rind Structures reflected on the Mirror
Ball to further explore the inter-connection of Earths Geo-Magne-
tic field with Natural ~~dis~~calamities and their effect on human
impulse. This assistance will be paid for April, May & June 1991.

Sd/- G.VEERACHANDRA RAO.
MEMBER- SECRETARY.

//t.c.f.b.o//

[Signature]
ADMINISTRATIVE OFFICER

• Copy to individual .
Accounts wing for N.a.
Copy to File.

BNR

పా ర [Regd. No. 431 of 1988]
[People's Action for Rural Awakening]

PARA
RAVULAPALEM
533 238
E.G.Dt., A.P.

Date 5th Oct. '93

SERVICE CERTIFICATE


This is to certify that MR. GANGADHARA RAO IRLAPATI
MERLAPALEM VILLAGE
ATRYAPURAM MANDAL
EAST GODAVARI DT.

was associated with our organisation on a voluntary basis.
He was active in the field of remedial education helping with
literacy programmes and in general taking an active part in
issues that concerned the greater good of the community.
He was steadfast and reliable.
He was with us from October '88 to May '93.



Thomas Pallithanam
Advocate
Director
People's Action For Rural Awakening
Ravulapalem

DIRECTOR
PARA
RAVULAPALEM





SECRETARY
JOINT SECRETARY

87

भारत सरकार
विज्ञान और प्रौद्योगिकी विभाग
विज्ञान और प्रौद्योगिकी विभाग
जलोत्पत्ती भवन, २०१ मन्त्री रोड, नई दिल्ली-११००१६
GOVERNMENT OF INDIA
MINISTRY OF SCIENCE & TECHNOLOGY
Department of Science & Technology
Technology Bhawan, New Mehrauli Road, New Delhi-110016

DO No.....
DO No. 14817/5811/30/74

Date.....
Dated: 17.8.1974

Dear Dr. Naik,

Please refer to your letter No. 1152/4811/2/74 dated May 17, 1974 addressed to Cabinet Secretary forwarding representation of Shri I. Gangadhara Rao, Junior Assistant in the Andhra Pradesh Public Service Commission regarding his claim of invention of a peculiar scale for forecasting cyclones, heavy windy rain, earthquakes and all other natural calamities 10 days in advance.

Handwritten note:
14/8/74
2/8/74

We appreciate the attempt made by Shri Gangadhara Rao in developing a weather scale using a complex new approach. However, you will agree that a weather forecasting scheme should have some scientific basis and be capable of delivering results independent of an individual observer. Since the scale developed by Shri Rao uses eye as an instrument, whose property and efficacy varies from person to person as well as from age to age of the observer, it can not be a reliable tool for the purpose. Studies in meteorology establishing no relation between the occurrence of cyclones and change in sun-spot number. Further, the forecast is to be valid for an area of 100 to 1500 km around the place of observation. The range being so wide, it is doubtful if such a forecast, even if true, is of any worthwhile purpose like forecasting the people in affected areas, to initiate any precautionary measure or planning any emergency relief with existing weather conditions.

Handwritten note:
A.S.C. (Sd/-)

Handwritten signatures and notes:
Sd/-
Sd/-
Sd/-
20/8/74

Handwritten note:
Shri Gangadhara Rao
may be apprised
of the contents of a
copy of the letter
may also be (forwarded)
14/8/74

-87-

सं०
 भारत सरकार
 भारत मौसम विज्ञान विभाग
 मौसम विज्ञान के महानिदेशक का कार्यालय
 मौसम भवन, लोदी रोड
 नई दिल्ली-११०००३
 तार का प्रता :
 महामौसम, नई दिल्ली



NO. NA-153
 GOVERNMENT OF INDIA
 INDIA METEOROLOGICAL DEPARTMENT
 OFFICE OF THE
 DIRECTOR GENERAL OF METEOROLOGY
 MAUSAM BHAVAN, LODI ROAD,
 NEW DELHI-110003
 Telegraphic Address:
 DIRGENMET, NEW DELHI

दिनांक/Date NOV....., 1996

To

Shri Gangadhar Rao Irlapati,
 C/o K. Chiranjeevi,
 H.No. 28-3, Saibabanagar,
 Judimetta,
 Hyderabad.

Subject:- Request for forwarding the copies of representation to President of India and other VVIP.

Sir,

Kindly refer to your letter dated September 12, 1996 addressed to the Secretary, Lok Sabha Secretariat, Parliament House, New Delhi on the subject quoted above.

In this connection, you are requested to kindly refer our earlier letters of even number dated 8.6.95 and 8.1.96 in which you were advised suitably for your weather prediction device and recruitment in the Central Government establishment as well. You may proceed accordingly in your future action.

Yours faithfully,

(S.C. GOYAL)
 Director
 for Director General of Meteorology

36

Vikram University

UJJAIN 456 010, INDIA



Dr. Sanjay K. Ghosh
Professor
School of Studies in Physics

Tel office : 91-734-551222
Residence: 91-734-551971
Fax : 91-734-552076

e-mail: drsanjayghosh@redmail.com

12-7-2000

Shri G. R. Irlapati
C/O Shri K. Chiranjeevi
H. No. 28-29
Saibabanagar, Jeedimetla
Hyderabad-5

Dear Shri Irlapati,
Received your letter along with a copy of your proposed hypothetical model of cosmology. You have requested me to make comments on it. I have gone through your model and found that you have quite systematically developed your logic.

With regards,

Yours sincerely,

(Sanjay K. Ghosh)

Residence : 137, Agrasen Nagar, Mangal Colony, UJJAIN 456 010. INDIA

Professor G. A. Baruah,

37

DEPARTMENT OF PHYSICS
DIBRUGARH UNIVERSITY
DIBRUGARH - 786 004 (INDIA)



Telephone : (0373) - (70224)

Fax : (0373) - (70323)

R (0373) - 70654

Ref. No.

Date

Aug 28, 2000

G. R. JRALAPATI,
H. No. 5-30-4/I,
Sai Baba Nagar, I.D.A. Jeedimetla,
Hyderabad - 500 055.

Dear Jralapati,

Received your recent letter
(dated nil) addressed to me and to my
research student and also your
proposed hypothesis regarding the
external universe. I have noted with
pleasure that you have also invented
some devices for predicting natural events
like cyclones, earthquakes etc. Your
efforts are praise-worthy. After all we have
to do something for the benefit of
mankind.

As regards your hypothesis
many things should be elaborated.
Recent developments in astrophysics
etc. should be taken into consideration.
It is true that even persons like
Marlikar has some reservation about
the big bang theory. Even some
nobel laureate like Townes are talking
about what happened before big bang
etc. So you can also appreciate that
we have also limitations. Please
continue with your effort.

President
Section of Physics

85th Indian Science Congress
HYDERABAD

Yours sincerely
G. A. Baruah -

34



Prof. L. K. SINGH
HEAD, PHYSICS & ELECTRO.
R.M.L. AVADH UNIV.
FAIZABAD

डॉ० राममनोहर लोहिया अवध विश्वविद्यालय फैजाबाद

05278-45230 814730
हरभाष : 812957
813386
फोन संख्या : 0527/814230

क : लो. वि. / Phys/4/12/10/2000

दिनांक... 9/10/2000

Dear Mr. RLAPATI,

I received your letter and manuscript of your hypothetical model on cosmology. I congratulate you for your great effort and I wish you a successful future. I went through the manuscript and found it very nice and praiseworthy.

My wishes are with you.

Thank you.

Sincerely yours
L.K. Singh

From:

The Director,
U.P.State Observatory,
Manora Peak,
Naini Tal.

To,

Mr. G.R.IRLAPATI,
H.No. 5-30-4/I,
Sai Baba Nagar,
IDA, Jeedimelta,
Hydrabad-500 055


No. 0/ 1707 /Misc

Date 21 Oct., 2000

Dear Irlapati,

Your letter dated NIL was received on 10-10-2000. As regards my comments on your paper entitled "A NEW HYPOTHETICAL MODEL OF COSMOLOGY", I can only submit that till date no theory exists which can explain both Microscopic as well as Macroscopic universe. To me your hypothesis appears to be your efforts in that direction. I appreciate your endeavour. Keep it up.

Yours,


(B.S.Rautela)
Assistant Astronomer
for Director

c:\a\rl\irlapati

COPY OF LETTER NO.558/ADB/2/2003, Dt.25-4-2003 FROM THE SECRETARY, APPSC, HYDERABAD, ADDRESSED TO THE SPECIAL SECRETARY, CHIEF MINISTER'S PESHU, A.P. SECRETARIAT, HYDERABAD.

Sub:- Estt. - APPSC - Proposal for combating drought situation in A.P. submitted by Sri I. Gangadhar, Sr. Asst., O/o. APPSC, Hyd. - forwarding of - reg.

Ref:- Letter Dt. 19.4.2003 received from Sri I. Gangadhar, Sr. Asst., O/o. the APPSC, Hyd.

Pursuant to a press note in the month of January, 2003 one of the staff member of the Commission's Office, Sri I. Gangadhar, Senior Assistant, prepared a proposal to combat the drought situation prevailing in the A.P. State basing on his personal study. The proposal alongwith his letter Dt. 19-4-2003 is herewith enclosed.

I request you kindly to examine the proposal and take further necessary action in the matter.

Sd/-ADHAR SINHA,
SECRETARY.

Encl:- As above.

// True copy //

G. Sella
SUPERINTENDENT.

O/o A.P.F.S.G., A.P.
HYDERABAD.

ప్రపంచ అగ్రశ్రేణి దళిత శాస్త్రవేత్త ఇర్లపాటి గంగాధరరావు

భారతదేశంలో శాస్త్రవేత్తల ప్రతిభను నిర్ణయించేవి దబ్బు, కులం, రాజకీయం, ప్రభుత్వ సపోర్టు. వీలన్నిటికీ తోడు పత్రికలు ప్రచార సాధనాలు కూడా అగ్రపర్వాల ధనిక వర్గాల గుప్పెట్లో ఉంచడం లంకాపై వర్షాలకు చెందిన శాస్త్రవేత్త ఏ చిన్న విషయం కనిపెడితే దానిని అతన్ని ఆకాశానికి కెత్తేస్తారు. మహా శాస్త్రవేత్తగా పొగడ్డలతో ముంచేస్తారు. అదార్థులు రిచార్డులతో ఫలాదాయి చేస్తారు. అధికారిక పదవుల అందలాలపై కూర్చోబెట్టి సకల సౌకర్యాలు కల్పించి గౌరవిస్తారు. కానీ దళితుడు వందలాది వైజ్ఞానిక విషయాలను కని పెట్టి అపారమైన ప్రతిభాపాటవాలను ప్రదర్శించినానే గుర్తింపుకు ప్రోత్సహించి వోచుకోలేక కనుమరుగైపోతారు.

ఇర్లపాటి గంగాధరరావు 1958 మే 25వ తేదీన తూర్పుగోదావరి జిల్లాలోని మొర్రపాలెం గ్రామంలో ఒక నిరుపేద దళిత కుటుంబంలో జన్మించాడు. పుట్టుకతోనే సకల శాస్త్రాల సంత రించుకోన్న ఈ సహజ మేధావి తన 5వ ఏట నుండే ఇంటి పద్ద రిస్పెన్సివ్ పరీక్షలతో రేలా రేటరీ స్థాపించుకొని పరిశోధనలు చేస్తూ వేయికి పైగా వైజ్ఞానిక వికేపాలను కనిపెట్టాడు. అపారమైన ప్రతిభాపాటవాలను, అసమానమైన కృషిని ప్రదర్శించాడు. ప్రభుత్వాలు, విశ్వవిద్యాలయాలు, పత్రికలు, పరిశోధనాసంస్థలు, ప్రజా సమాచారాలు, ప్రముఖులు ఇతనిని ఎంతగానో ప్రశంసించారు. మహా శాస్త్రవేత్తగాను, జ్ఞాని, విజ్ఞాని, కవి, సకల విద్యాసాధుడు, రచయిత, గాయకుడు; బ్రాహ్మీదత్త పరప్రసాదుడు, జగద్విఖ్యాత మహామేధావి, పుంభావ సరస్వతి, తెనుగు కవితా విలాసుడు; తన అణు లౌకిక రసాయన భౌతిక ప్రయోగాల వాణాదిక పద్మశాస్త్రాలను పుట్టుకతోనే సంతరించుకొన్న మహా పౌండిత్య ప్రతిభాసంపన్నుడు; అందజోటి ప్రయోగాలను తన మహోజ్ఞాన నేత్రముతో దివ్యకృష్టితో తోర్చించి విశ్వసృష్టి సిద్ధాంతమును ప్రకటించి సృష్టి రహస్యాన్ని బ్రాహ్మణులొట్టిన చంద ప్రచంద మార్తాండ మేధాశీజాండు, రాష్ట్రం, దేశం గర్వించదగ్గ శాస్త్రవేత్త; తుఫానులు, భూకంపాలు, కరవు, కాలకాలు, అతిస్పృష్టి, అవాస్థస్థి, పెనుగాలుల పల్లలు, పీడుగులు, ఉరుములు, మెరుపులు, వదగండ్ల వానలు, చలిగాలులు, వడగాల్పాలు వంటి ప్రకృతి వైపరీత్యాలపై వేయికిపైగా అధ్యయనాలను చేసిన ప్రకృతివైపరీత్యాల నిపుణుడు; ప్రకృతి వైపరీత్యాల సంక్షోభ వివారణలో రోస్సు గ్రాడ్వూయేషన్ విధ్యను, పర్యావరణ శాస్త్రంలో రోస్సు గ్రాడ్వూయేషన్ డిప్లోమాను, సైకాలజీలో రోస్సు గ్రాడ్వూయేషన్ డిప్లోమాను



అర్థికాధి శాస్త్రాలలో గ్రాడ్వూయేషన్ డిగ్రీని, సాంకేతిక కంప్యూటర్ శాస్త్రాలలో సర్టిఫికేట్లు ప్రోగ్రామ్ విద్య నభ్యసించిన విద్యాసంతుడు; ఆంధ్రప్రదేశ్లోని ప్రకృతి వైపరీత్యాలపైనే ప్రత్యేక అధ్యయనాన్ని చేసి మన రాష్ట్రం పట్ల దేశభక్తిని దాటిన పౌరుడు; దేశంలోని సంభవించే ప్రకృతి వైపరీత్యాలను వేయి కళ్ళతో (వేయి శాస్త్రీయ పద్ధతుల్లో) పసిగట్టి తక్షణ సామర్థ్యాలు కల వ్యక్తిగా ఇతని ప్రతిభాపాటవాలను ప్రశంసించారు.

కానీ ప్రపంచం - విజ్ఞాన శాస్త్ర రంగంలో ఇతని విష్వవాత్మక కృషిను ప్రాధాన్యతను గుర్తించ లేదు. ప్రభుత్వం ఇతని పరిశోధనలకు ప్రోత్సాహం ఇవ్వలేదు. సమాజ పరమైన మద్దతు లేదు. పత్రికలు ప్రసార సాధనాలు ఇతనికి ప్రచారం ఇవ్వలేదు. వైజ్ఞానిక వాస్తవాల అవిష్కరణలో ఎన్నో జబ్బులకు, విమర్శలకు, హింసలకు గురయ్యాడు. దళితుడైన కారణంగా కులవివక్షతకు, నిర్లక్ష్యానికి, జాత్యంపాకారానికి గురై రీకటిలోనికి వెళ్లి వేయికి కోపర్చుకన్, గెలిలియో, బ్రూనో వంటి శాస్త్రవేత్తల కోవలోనికి చేరిపోయాడు.

పరిశోధనలు

ఈ శాస్త్రవేత్త 1963-77 సంవత్సరాల మధ్య విశ్వాంతరాళానికి సంబంధించిన ఎన్నో విషయాలను కనిపెట్టాడు. 1964లో భూ-విశ్వసమానా సిద్ధాంతాన్ని, 1965లో అణు-విశ్వసమానా సిద్ధాంతాన్ని కనుగొన్నాడు. 1967లో అంతరిక్ష నిర్మాణ వియమాలను, 1968లో అంతరిక్ష గతి నియమాలను, 1969లో సూర్య నిర్మాణ సమానాను, 1971లో చంద్ర నిర్మాణ సమానాను, 1972లో భూనిర్మాణ సమానా సిద్ధాంతాన్ని, 1973లో విశ్వప్రవృత్తికి వాదాన్ని కనుగొన్నాడు. 1974లో విశ్వాంతరాళ ఆరోహణ అవరోహణ లోకాల సిద్ధాంతాన్ని, 1975లో విశ్వసృష్టి రహస్యవాదాన్ని, 1976లో వైపక్య భావవాదాన్ని కనుగొన్నాడు. 1977లో ఇతడు కనిపెట్టిన విశ్వసృష్టి సిద్ధాంతాన్ని మిట్రిలు "ఇర్లపాటి థియరీ ఆఫ్ యూనివర్స్" అనే పేర పుస్తకం రూపంలో ముద్రించారు. విశ్వాంతరాళానికి సంబంధించిన ఎన్నో రహస్యాలను అవి వెల్లడి చేస్తున్నాయి. ఒకటి ప్రతిభాపాటవాలకు పూర్వోశక్తికి ఊహా తక్షణి పరాకాష్ఠ భూకంపాలను హెచ్చరించే జియోసోఫ్టు రూపకల్పన. జియోసోఫ్టు అవిష్కరణ మూలకర్రగా రూపకల్పిగా ఇతనికి తగిన గుర్తింపు రాలేదు. ఈ ఒక్క అవిష్కరణను అట్టి ఇతనికి దేశం తగిన గుర్తింపును ఇవ్వవలసింది. 1982లో జియోసోఫ్టును, (మిగిలినది 28వ పేజీలో)

ప్రతిభ

5,500 సంవత్సరాల అంబేద్కర్ క్యాలెండర్

మధ్యప్రదేశ్ కు చెందిన అంబేద్కర్ విరాళిమాని ఒకరు ఏకంగా 5,500 సంవత్సరాల క్యాలెండర్ ను రూపొందించి సంచలనం సృష్టించారు. బ్రిటన్ లో కలార్ అనే డిజైన్ ఉపాధ్యాయుడు రెండు సంవత్సరాలు నిర్విరామంగా క్రమించి ఈ అద్భుత కార్యాన్ని సాధించారు. అన్నింటి సంవత్సరాల క్యాలెండర్ ను తయారు చేయడం విశేషం కాదు కాని ఈ క్యాలెండర్ మొత్తం ఒకే ఒక్క పేజీలో ఉండటమే అసలు విశేషం. ఇంటి దునం ఒక సంవత్సరం క్యాలెండర్ కి పన్నెండు పేజీలు కేటాయిస్తే ఈ ఘనపోతి 5,500 సంవత్సరాలకు ఒకే ఒక్క పేజీని వినియోగించాడన్నమాట. ఆదీ అంబేద్కర్ అభిమాని సాధించిన రికార్డు. క్యాలెండర్ ను ఏవిధంగా చూడాలి? ఆ పేజీలోనే స్పష్టంగా వివరించటం కూడా అరిగింది. క్యాలెండర్ కు ఒకవైపు అంబేద్కర్ ఫోటో, మరొకవైపు బుద్ధుని ఫోటో ముద్రించబడ్డాయి. ఈ క్యాలెండర్ కు కలార్ పెట్టిన పేరు 'అంబేద్కర్ మిలీనియం క్యాలెండర్' హ్యూటన్ టు బ్రిటన్ లో కలార్.

-నేతల ప్రతాపకుమార్ (కవి)

తణుకు

(డ స్కూ ఇండియన్ ఎక్స్ ప్రెస్ (27-7-2003) సౌజన్యంతో)

వచ్చే సంచిక నుండి 'బిగల్ కమెంట్స్' శీర్షిక ప్రారంభం

ప్రియమైన పాఠకులకు,
దళితులకు ఉపయోగపడే అనేక న్యాయవరమైన అంశాలపై యువ మేధావి, ప్రముఖ న్యాయవాది కుసుమ పాండురాజు గారు ప్రతి సంచికలో అందజేస్తారు.



కుసుమ పాండురాజు

'దళిత న్యాయస్థానమ్' కొనసాగుతుంది కాని ప్రచురించం లేదు

ప్రియమైన పాఠకులకు,
దళిత న్యాయస్థానమ్ శీర్షికకు అసంఖ్యాకంగా ఫిర్యాదులు వస్తున్నాయను ప్రచురించటం కుదరడం లేదు. ఇక నుండి దళిత న్యాయస్థానమ్ శీర్షికకు వచ్చే ఏ ఫిర్యాదులను దళిత కమెంట్స్ లో బిగల్ అర్జుయిజు కుసుమ పాండురాజు గారు పరిశీలించి సంబంధిత అధికారులకు దళిత కమెంట్స్ తరుపున పంపించటానికి ఏర్పాట్లు చేశారు. కాబట్టి దళిత న్యాయస్థానం కొనసాగుతుంది కాని ప్రతికల్ ప్రచురించటం లేదు. పాఠకులు గమనించి, ఫిర్యాదులు యదావిధంగా పంపించగలరు.

-ఎడిటర్

దళిత శాస్త్రవేత్త ఇర్లపాటి గంగాధరరావు

(24వ పేజీ తరువాయి) 1983లో కరవును హెచ్చరించే పద్ధతులను, 1984లో బ్రాహ్మి హెచ్చరించే పద్ధతులు మొదలగు అవిష్కరణలను కనిపెట్టారు. భూకంపాలను హెచ్చరించే జియోస్ట్రోఫు ప్రతిపాదనను 1987లో పొడమెంటు సభ్యులు శ్రీ ఎ.జె.వి.వి.ఎం. రావుగారు కేంద్ర శాస్త్ర సాంకేతిక మంత్రి గారి సమర్పించారు. కేంద్ర మంత్రులు (రాష్ట్రపతులు) శ్రీ కె.ఆర్. నారాయణన్ గారు ఈ జియోస్ట్రోఫును అభివృద్ధి చేయాలిందిగా కోరారు. ఇంతేగాకుండా 1989లో అంధ్రప్రదేశ్ హైకోర్టు వారు కూడా జియోస్ట్రోఫును ప్రోత్సహించవలసిందిగా ప్రభుత్వ విభాగాలను కోరటం అరిగింది.

1988-93 సంవత్సరాల మధ్య సమాజం - సైన్స్ - సంప్రదాయాల మధ్య మంచి అవగాహనా పరమైన సంబంధాల అభివృద్ధి కృషి చేశారు. పయోజన విద్య, సైన్సు ప్రాచుర్యాలపై కృషి సల్పారు. అంద విశ్వాసాలను పోగొట్టి హేతుబద్ధమైన సమాజ జీవనశైలి నిర్మాణాలపై కృషి చేశారు. అయో ఫోర్ క్యాస్ ఫలితం (1990), మేజిక్ పెన్స్ (1991), మేజిక్ రింగ్ (1991), చరిత్రలు (1992) వదగాల్పాలు (1992) మొదలగు ఎన్నో విషయాలను కనిపెట్టారు. 1991 అంధ్రప్రదేశ్ శాస్త్ర సాంకేతిక మండలిలో భూ అయస్కాంత శైతం - వాతావరణం - ప్రకృతి వైపరీత్యాల మధ్య సంబంధాలపై అధ్యయనం చేశారు. తుఫానులు, వర్షాలు, చరిత్రలు, వదగాల్పాలు, మొదలగు వాతావరణ మార్పులను హెచ్చరించే ఇకని పద్ధతులను ప్రోత్సహించవలసిందిగా జి.ఎం.సి. బాలయోగి వంటి ప్రముఖులు ఎన్నో నివేదికలను భారత వాతావరణ శాఖకు పంపటం అరిగింది. ఇతను కనిపెట్టిన అనేక పరికరాలు, నిర్మాణాలు 1991-2003 సంవత్సరాలలో అన్నెళ్లన్ అంటిలిజెన్స్ సైన్సు ప్రమావన్. అంధ్రప్రదేశ్ వంటి ఎన్నో పత్రికలలో ప్రచురితం అయ్యాయి. అంతే గాకుండా 1993-94 సంవత్సరాల మధ్య తుఫానులు వర్షాలు వంటి వాతావరణ మార్పులను హెచ్చరించే వెదర్ జెనిటిక్ సైకిల్ (1993) వెదర్ లూనార్ సైకిల్ (1993) వదగంధ వానలు, పెనుగాలులను హెచ్చరించే ఎన్నో పద్ధతులు కనిపెట్టారు. ఈ సైన్సానిక పరిశోధనలపై కేవలం సెక్రటరీయేట్ కు కేంద్ర శాస్త్ర సాంకేతిక విభాగానికి ఒక నివేదిక 1994లో పంపటం అరిగింది.

1995-96లో భారత వాతావరణ శాఖకు, లోకసభ సెక్రటరీ యేట్ ద్వారా దేశంలోని ప్రముఖులందరికీ జాతీయ వాతావరణ హెచ్చరిక విధానమును, సమర్పించడమైనది. 1995లో అంధ్ర విశ్వ విద్యాలయం వాతావరణ విభాగము వారి సహకారముతో వాతావరణ క్యాలెండరును రూపకల్పన చేయటానికి కృషి చేయడం అరిగింది. 2001-2002 సంవత్సరాలలో క్లిమాట్ వరల్డ్, న్యూ స్పాకెంట్ టైమ్స్ వంటి ఎన్నో పత్రికలలో ఎన్నో వైజ్ఞానిక అభివృద్ధులు ప్రచురితం అయ్యాయి.

ఈ శాస్త్రవేత్త కనుగొన్న ఎన్నో వైజ్ఞానిక విశేషాలను సంక్షిప్తంగా వచ్చే సంచికలో దళిత ప్రపంచానికి తెలియచేయడం ఆదుగుతుంది.

-జె.డి.నీడయాల్, హైదరాబాద్

దళిత కమెంట్స్

జూన్ - జూలై 2003

28

GOVERNMENT OF ANDHRA PRADESH
PLANNING (XI) DEPARTMENT

Letter No.2851/Ptg.XI/A2/2004-4.

Dated: 15-10-2004.

From
Sri A.K.Goel, I.A.S.,
Principal Secretary to Government,
Planning Department,
A.P.Secretariat,
Hyderabad.



To
The Secretary,
A.P.Public Service Commission,
Hyderabad.

Sir,

Sub:- Estt - Request of Sri I.Gangadhara Rao, Senior Assistant, O/o.the A.P.Public Service Commission, to consider him for appointment by transfer to the post of Statistical Officer under the control of Director of Economics & Statistics - Regarding.

Ref:- 1.Repn.from Sri I.Gangadhara Rao, Sr.Asst., O/o.the A.P.P.S.C., Hyd., dt.5.2.2004.
2.From the D.E.&S., Hyd., Lr.No.5455/Admn.I/A2/04, dt.2.8.2004.
* * *

I am to inform that in the representation first cited Sri I. Gangadhara Rao, Senior Assistant, O/o the A.P.Public Service Commission, Hyderabad, has requested to appoint him by transfer to the post of Statistical Officer under the control of Director of Economics and Statistics.

2. The matter has been examined in consultation with Director of Economics and Statistics who has stated that there are no rules for recruitment of candidates by transfer from other departments to the post of Statistical Officer. I am further to inform that orders were issued in G.O. Ms. No.68, Finance & Planning (Ptg. Wing- Estt) Department, dated 30-12-1991 framing special rules for the posts covered under A.P.Economic & Statistical Service. The post of Statistical Officer comes under category-5 of the said rules. According to Rule.3 of the said rules the method of appointment to the post of Statistical Officer is appointment by transfer. I am also to inform that an amendment was issued in G.O. Ms. No.145, Finance & Planning (Ptg.XI) Department, dated 28-12-1998, according to which in respect of the appointments to the posts of Statistical Officers, 18 out of 19 substantive vacancies should be filled by transfer from the category of Deputy Statistical Officers of A.P.Economic & Statistical Subordinate Service. The 19th vacancy should be filled up by transfer from the category of Superintendents from Ministerial Service in the subordinate offices under the control of Director of Economics and Statistics. In view of the above, it is clear that there is no provision under the above rules to consider the request of the individual.

3. I am therefore to request you to inform the individual that in view of the rule position set out in para.2 above his request is hereby rejected.

Yours faithfully,

for PRINCIPAL SECRETARY TO GOVT.

AK

15/10/04

28/5

725-

ANDHRA PRADESH PUBLIC SERVICE COMMISSION::HYDERABAD
-----MEMO.NO:558/ADB/2/2003, DATED:2-2-2005

SUB:- Estt. - APPSC - Filing of a writ petition by Sri I.Gangadhar Rao, Asst.Section Officer, O/o. the APPSC., Hyderabad - Advisery Memo - Issued.

REF:- 1) His proposal dt:19-4-2003.
2) Coman's Lr.No:558/ADB/2/2003,dt:25-4-2003.
3) His petition dt:5-1-2005.

oo 0 oo

Whereas, in the reference 3rd cited, Sri I.Gangadhar Rao, Asst.Section Officer, O/o.the A.P.Public Service Commission, Hyderabad has informed that he is filing a writ petition in the Hon'ble A.P.High Court, seeking direction to the Government for implementation of his proposal, which has been forwarded to the Government vide reference 2nd cited.

2) Sri I.Gangadhar Rao, Asst.Section Officer, O/o. the APPSC., Hyderabad is hereby advised to follow scrupulously the A.P.Civil Services (Conduct) Rules,1964 issued in G.O.Ms.No:468, G.A.(Ser.C) Department,dt:17-4-64. Any violation of these Rules will be viewed seriously and onus will be on him.

3) The receipt of this memo should be acknowledged.

Sd/- ADHAR SINHA, IAS.,
SECRETARY

To

Sri I.Gangadhar Rao,
Asst.Section Officer,
O/o.the A.P.P.S.C.,
Hyderabad.

// f.b.o. //

P. Reddy
SUPERINTENDENT

...

725

-134-

Petition dismissed

Gd- L. SUBBALAKSHMI
ASSISTANT REGISTRAR

A TRUE COPY ?


SECTION OFFICER

To

1. The Principal Secretary, Finance and Planning, Secretariat, Hyderabad.
2. The Director, Directorate of Economics and Statistics, Hyderabad.
3. 2 CCs to the Govt. Pleader for General Administration Department, High Court Buildings, Hyderabad (OJT).
4. 2 CD copies.
5. One CC to Mr P. Jagadish Chandra Prasad, Advocate (OPUC).

AB 

I. Gangadhara Rao
Asst. Section Officer
A P Public Service commission
Hyderabad

120

The Secretary
Department of Science & Technology
Ministry of Science & Technology
Government of India
New Delhi

Through : The Secretary,
Andhra Pradesh Public Service Commission,
Hyderabad
L

Sir,

Sub: Project Proposal "SCALE & GEOSCOPE" for Combating natural calamities - requested for establishment & implementation in the services of the nation - reg.

- Ref 1. Letter No.1162/ADB/2/94 dated 19-5-1994 from the Secretary, APPSC, Hyderabad to the Cabinet Secretary, Government of India, New Delhi.
2. U.O.No. 1281/94-CA-V dated 7-7-1994 of the Director, Cabinet Secretariat, Rastrapati Bhavan, New Delhi.
3. D.O.No.NMRF/SKM/30/94 dated 17-8-1994 of the Joint Secretary, Ministry of Science & Technology, New Delhi.

1. I, Gangadhara Rao Irlapati S/o Pullaiah working as an Asst. Section Officer in APPSC, Hyderabad submitting the Project Proposal for your kind consideration.
2. I am a Scientist with an ideal to serve the country through scientific researches. Myself and my Research associate in a combined effort have formulated a project consisting hundreds & thousands of multiple processes for forecast of all natural calamities like season disorders, monsoon failures, droughts, cyclones, Time & Location investigations of Low pressure systems, Hail rains, Lightnings & thunder storms, Heavy rains & floods, Earth Quakes & Tsunamies, Heat Waves, Cold winds, rainfall positions etc. with the help of the unit.
3. I am submitting the project report for your kind consideration. Kindly accept my offers and implement the project. The Government may appoint any personnel to carryout scientific investigations of the project. However, if my services are required in this regard. I may be appointed for this work by transfer in lien period to carryout the scientific investigations since I desire to work as a scientist and also to serve the nation.

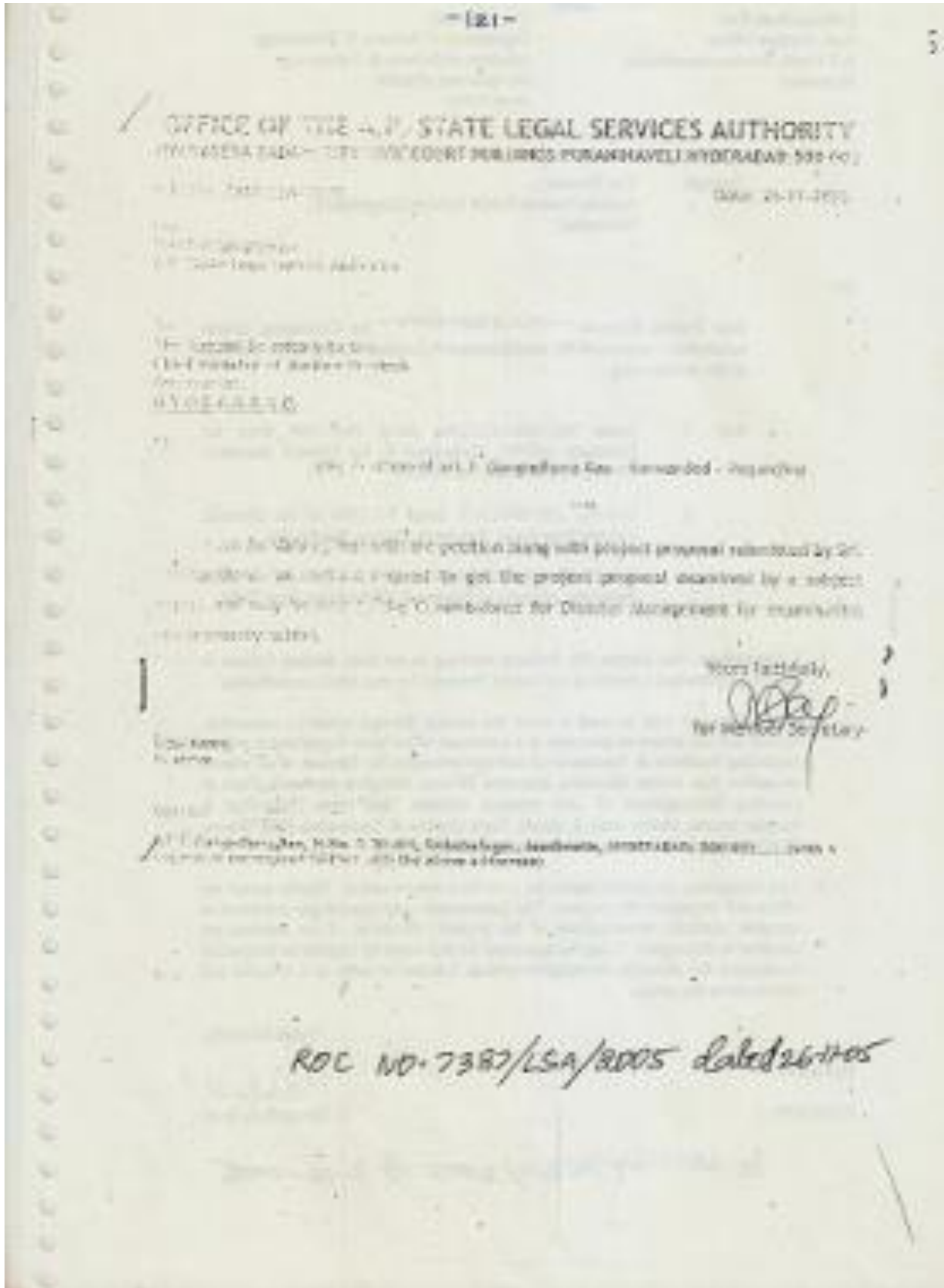
Yours faithfully,

Hyderabad

13.10.2005


(I. Gangadhara Rao)

120 NO. 1164/ADB/2/2005 dt 2-12-2005



1/15
 श्री
 भारत सरकार
 भारत मौसम विज्ञान विभाग
 शिव विद्या वे महाविद्यालय का प्रायोगिक
 भवन, लोदी रोड,
 नई दिल्ली-110003
 भारत का शासक।
 प्रायोगिक, नई दिल्ली



NO. A 106/537
 GOVERNMENT OF INDIA
 INDIA METEOROLOGICAL DEPARTMENT
 OFFICE OF THE
 DIRECTOR GENERAL OF METEOROLOGY
 WILKES BUILDING, LODI ROAD
 NEW DELHI-110003
 Telephone Number:
 GOVERNMENT, NEW DELHI

Date/Date 25/07/2005
 36

To:

Shri Gangadhar Rao Nagaraj,
 H.No.5-50-471,
 Sathaba Nagar,
 Jondhola,
 Hyderabad,
 Andhra Pradesh
 Pin Code No. 500 065.

Subj:- Project proposal to forecast drought, monsoon and rainfall etc.

Sir,

Kindly refer to your letter, regarding the project proposal for forecast the drought, monsoon positions and rainfall etc. with the help of satellite data. You are requested to submit the project to Dept. of Science and Technology (DST) through proper channel for necessary action.

M. Satya Kumar
 (M. Satya Kumar)
 Director & Liaison Services
 For Director General of Meteorology

✓

SUPREME COURT LEGAL SERVICES COMMITTEE**OPINION**

Ref. D.No. 8862/2005

Date: 02.01.2006

IN THE MATTER OF **Sh. Gangadhar Rao Irigatti**

I have perused the case papers of the applicant who is a Scientist and of the considered opinion that the applicant has an alternative remedy to approach the High Court under Article 226 of Constitution of India for seeking appropriate relief and directions as the petition cannot be filed directly under Article 32 of the Constitution of India as there appears no violation of fundamental right of the petitioner.

Sd/-

(Sh. T.N.Singh)
Advocate
Supreme Court of India

158

GOVERNMENT OF ANDHRA PRADESH
ENVIRONMENT, FORESTS, SCIENCE & TECHNOLOGY (S&T)
DEPARTMENT

Letter, No.0393/S&T/2006-1.

Dated: 19-01-2006.

From:
Additional Secretary to Government,
Environment, Forests, Science & Technology Deptt.,
A.P. Secretariat, Hyderabad.

To
Member Secretary,
A.P.State Council of Science & Technology,
12th Floor, Eastern Wing, Ganganvihar,
M.J. Road, Nampally, Hyderabad -500 001.

Madam,

Sub : - Project Proposal "State Weather Study Centre) –
Requested for establishment and implementation – Reg.

Ref : - Representation from P.Lavanya & I.Gangadhar Rao,
Dated: Nil. addressed to the Prl. Secy. to Govt.,
Finance & Planning (Fin) Department, Member,
Adhoc Executive Committee of APCOST Government
of Andhra Pradesh, A.P. Secretariat, Hyderabad.

The joint representations of P.Lavanya & I.Gangadhar Rao (Scientist)
in original together with its enclosures received through the references cited
are herewith forwarded for sending their remarks.

Yours faithfully,


For ADDITIONAL SECRETARY TO GOVERNMENT.

Copy to:

P.Lavanya,
H.No.5-30-120,
Saibabanagar,
Jeedimetla,
Hyderabad – 500 055.

I.Gangadhrara Rao,
H.No.5-30-4/1,
Saibabanagar,
Jeedimetla

D. SAMBAIAH
M.L.A.
116-SANTHANUTHALAPADU
PRAKASAM DISTRICT



Flat No. 402,
Sri Golden Enclave,
Mangamuru Road,
Ongole, Prakasam District.
Phone : 08592-554484 (R)

Date : 15/04/2006.....

TO

Sri Dr. Y.S. Rajasekhara Reddy garki,
The Hon'ble Chief Minister of Andhra Pradesh,
Chief Minister's Office,
A.P. Secretariat,
HYDERABAD.

Respected Sir,

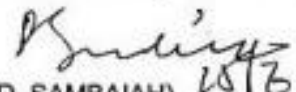
SUB:- Project Proposal "State Weather Study Centre" –
Requested for establishment and implementation in the
services of the State – Regarding.

* * *

I have the Honour to introduce an eminent scientist who proposed the "State Weather Study Centre" which can help to study forecast, prevent and mitigate all the weather problems and natural calamities.

Under the above circumstances, I am making this humble request for your kind consideration. The project may kindly be got examined by the subject experts and utilised for the greater welfare of the people of the State of Andhra Pradesh.

Yours faithfully,


(D. SAMBAIAH) 2016

Copy to:

Sri A.K. Goel,
Principal Secretary to Government,
Planning Department,
A.P. Secretariat,
HYDERABAD.

159

GOVERNMENT OF ANDHRA PRADESH
REVENUE (DM.III) DEPARTMENT

Letter No.6524/DM.III(3)/2008

dated:19.02.2008.

From
Smt.Preeti Sudan IAS.,
Commissioner for Disaster Management &
Ex. Officio Prl. Secretary to Government
Revenue (DM) Department,
A.P. Secretariat,
HYDERABAD – 500 022.

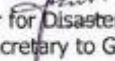
To
Sri.Anil Kumar,
Head of the Branch, Times Foundation
8-2-351,
II Floor, Times House, Road No.3,
Banjara Hills, **HYDERABAD – 500 034**

Sir,

Sub:- A.P. State Weather Time Scale – Remarks – Requested.

A report on A.P. State Weather Time Scale Prepared by
Sri.I.Gangadhara Rao is enclosed. I request the Times Foundation to
examine the Report and offer considered remarks on it at an early date.

Yours faithfully,


for Commissioner for Disaster Management &
E.O. Prl. Secretary to Government

Copy to: Sri.I.Gangadhara Rao,
H.No.5-30-4/1, Saibabanagar,
Jeedimetla, HYDERABAD – 500 055.



अर्जा श्रीकांत, आई.आर.टी.एम.
ARJA SRI KANTH, IRTS
 Tel.: 23387250
 Fax: 23389025

-90-

2008/12/25 (2008/12/25/1008)

निजी सचिव
 खान राज्य मंत्री
 भारत सरकार
 शास्त्री भवन, नई दिल्ली-110 001
 PRIVATE SECRETARY TO
 MINISTER OF STATE FOR MINES
 GOVERNMENT OF INDIA
 SHASTRI BHAWAN, NEW DELHI 110 001

24 March 2008

Dear Sh. Ajit Tyagi Ji

Dr.T.Subbarami Reddy, Hon'ble Union Minister of State for Mines directed me to forward a representation received from Sh. I Gangadhara Rao, Hyderabad requesting for considering his proposal of Indian Weather Time Scale. The merits of the proposal may be examined.

A line of action taken may be communicated to apprise Hon'ble Union Minister.

With regards,

Yours sincerely,

Arja Srikanth
 (Arja Srikanth)

AVM Ajit Tyagi
 Director General of Meteorology,
 India Meteorological Department,
 Mausam Bhavan, Lodi Road,
 New Delhi
 Fax:011-24699216

Copy to Sh.I.Gangadhara Rao, Asst Section Officer, AP Public Service Commission, Nampally, Hyderabad 500055.



डा. टी. रामसामी
सचिव
Dr. T. RAMASAMI
SECRETARY

- 72 -

No. DST/SECY.1119/2009
सात सप्तर
विज्ञान और प्रौद्योगिकी विभाग
विज्ञान और प्रौद्योगिकी विभाग
टेक्नोलॉजी भवन, नया महेसूल रोड, नई दिल्ली-110 013
GOVERNMENT OF INDIA
MINISTRY OF SCIENCE & TECHNOLOGY
DEPARTMENT OF SCIENCE & TECHNOLOGY
Technology Bhavan, New Mehrauli Road, New Delhi-110 013

June 1, 2009

Dear Shri Irigatti Rao,

I receive your letter of 11th May, 2009. Thank you. You may be aware that IITM is currently under the administrative control of Ministry of Earth Sciences. However, I have written to the Director, IITM requesting him to do the feasible in consultation with their Secretary.

Kindest regards,

Yours sincerely,

(T. Ramasami)

Shri Gangadhara Rao Irigatti
Asst. Section Officer
A.P. Public Service Commission
(Beside Gandhi Bhawan)
Nampally, Hyderabad 500 001

161

GOVERNMENT OF ANDHRA PRADESH
REVENUE (DM.III) DEPARTMENT

Letter No.25241/DM.III(3)/2009

dated:08.07.2009

From
Sri.G.Ravi Babu, IAS.,
Addl. Commissioner for Disaster Management &
E.O. Dy. Secretary to Government,
Revenue (DM) Department,
A.P. Secretariat,
HYDERABAD - 500 022.

To
Sri. Gangadhar Rao Irlapati,
H.No.5-30-4/1, Saibaba Nagar,
Jeedimetla, Hyderabad - 500 055.

Sir,

Sub:- Project proposal - Establishment of "Andhra Pradesh State
Weather Time Scale" - Regarding.

Ref:- From Sri.J Gangadhar Rao, Saibaba Nagar, Jeedimetla,
Hyderabad letter dated 11.06.2009.

With reference to your letter cited, you are requested to attend personally in the chambers of Addl. Commissioner for Disaster Management, Revenue (DM) Dept., A.P. Secretariat, Hyderabad on 13.07.2009 at 4.00 p.m. to explain the function of the "Andhra Pradesh State Weather Time Scale" by which the monsoon movements and its weather problems and natural calamities such as heavy rains, floods, droughts, cyclones etc., can be estimated on the Screen of the scale in advance etc.,

Yours faithfully,

M. S. Srinivasulu Reddy
for Addl. Commissioner for Disaster Management &
E.O. Dy. Secretary to Government



160

FROM
M.G. GOPAL, I.A.S.,
SECRETARY.



TO
THE COMMISSIONER FOR DIRECT
MANAGEMENT, AND EX.OFFICIO
PRINCIPAL SECRETARY TO
GOVERNMENT,
REVENUE (M.S.I) DEPARTMENT,
ANDHRA PRADESH,
HYDERABAD.

LETTER NO:069/AE/S/2009, DT:12.07.2009,

Sir,

Subj:- A.P.P.S.C. - Smtt. - Forwarding the A.P.
State Weather time scale prepared by
Sri I. Gangadhar Rao, A.S.O., A.P.P.S.C.,
Hyderabad - Regarding.

Ref:- Representation of Sri I. Gangadhar Rao,
along with A.P. Weather time scale.

* * *

I am directed to forward herewith the representation
of Sri I. Gangadhar Rao, Assistant Section Officer, D/o Andhra
Pradesh Public Service Commission, Hyderabad along with his
reported research work on Andhra Pradesh State Weather Report
for your consideration and necessary action.

Yours faithfully,

SECRETARY

-53-

No. F-12016/1/00-NA/100

भारत सरकार
भारत मौसम विज्ञान विभाग
मौसम विज्ञान के महानिदेशक का कार्यालय
मौसम भवन, लोदी रोड, नई दिल्ली-110003
तार का पता: महामौसम, नई दिल्ली
दूरभाष: 24611068, 24631913



GOVERNMENT OF INDIA
INDIA METEOROLOGICAL DEPARTMENT
OFFICE OF THE
DIRECTOR GENERAL OF METEOROLOGY
MAUSAM BHAWAN, LODI ROAD, NEW DELHI-110003
Telegraphic Address: DIRGENMET, NEW DELHI
Tel. No. 24611068/ 24631913, Fax No. 24643128,

November, 2009.

1. December

✓
Shri Gangadhara Rao Irlapati
A.S.O., A.P.P.S.C., Nampally,
Beside Gandhi Bhawan,
Hyderabad - 500 001, A.P.

Subject:- "Indian Weather Time Scale" - regarding.

Sir,

With reference to your letter addressed to Secretary, Ministry of Earth Sciences, regarding forecast relating to prediction of cyclone, monsoon, heavy rainfall etc., you may kindly refer this office letter No. O-49106/537 dated 25/26.7.2005.

However, your dedication and interest in the field of meteorology is highly appreciated.

Thanking you,

Yours faithfully,

T. Kumar
1-12-09
(Awadhesh Kumar)
Scientist 'E'

for Director General of Meteorology

09

सं०
भारत सरकार
भारत मौसम विज्ञान विभाग
मौसम विज्ञान के महाभित्ति का कार्यालय
मौसम भवन, लोदी रोड,
नई दिल्ली-११०००३
द्वार का पता :
महाभवन, नई दिल्ली



No. S-01416/Prediction Dated: 9th December, 2009
Government of India
India Meteorological Department
Office of the
Director General of Meteorology
Mausam Bhavan, Lodi Road, New Delhi-110003
Fax: 011-24619943
Tel. No. 011-24611305

Shri Gangadhara Rao Irlapati
ASO, APPSC Nampally
Beside Gandhi Bhawan
Hyderabad – 500 001

Sub : Invention of an equipment for fore-warning of earthquakes
Ref : Letter No. Nil dated Nil addressed to Secretary, MoES

Sir,

Kindly refer to the communication cited above on the subject received through the office of Secretary, Ministry of Earth Sciences. In this regard, the following observations/suggestions are made:-

We appreciate your interest in the field of Seismology, particularly relating to geo-chemical changes preceding earthquakes. It may be informed that various high precision seismological and geophysical equipment are already in operation in some seismically active areas of the country to monitor and understand the earthquake precursory phenomena. A lot of data has already been generated and is being processed. For an update on the scientific developments on the subject, you may like to contact National Geophysical Research Institute (NGRI), Uppal Road, Hyderabad – 500 007.

Thanking you,

Yours faithfully,

R S Dattatrayam
Scientist 'E' (Seismology)
for Director General of Meteorology

-74-

भारत सरकार
भारत मौसम विज्ञान विभाग
मौसम विज्ञान के महानिदेशक का कार्यालय
मौसम भवन, लोदी रोड, नई दिल्ली 110 003
तार का पता: महामौसम, नई दिल्ली
दूरभाष: 24611068ए 24631913



No. F-12016/1/00-NA

GOVERNMENT OF INDIA
INDIA METEOROLOGICAL DEPARTMENT
OFFICE OF THE
DIRECTOR GENERAL OF METEOROLOGY
MAUSAM BHAWAN, LODI ROAD,
NEW DELHI - 110 003
Telegraphic Address: DIRGENMET, NEW DELHI
Tel. No. 24611068/ 24631913, Fax No. 24643128

5th July, 2010.

✓
Shri Gangadhar Rao Irlapati
A.S.O., A.P.P.S.C., Nampally,
Beside Gandhi Bhawan,
Hyderabad - 500 001, A.P.

Subject:- "Indian Weather Time Scale" requested for research & development in the service of the country - regarding.


Sir,

Your letter dated 1st June, 2010 addressed to Secretary, Ministry of Earth Sciences, on the subject cited above is hereby acknowledged in this office.

In this connection, you are advised to send your research activity on 'Indian Weather Time Scale' to any allied scientific journal for review and publication.

Thanking you,

Yours faithfully,


(K.C. Bhuyan)

Assistant Meteorologist-I
for Director General of Meteorology

132



A.P. STATE COUNCIL OF SCIENCE & TECHNOLOGY

(Environment, Forests, Science & Technology Department, Govt. of A.P.)

ఆంధ్రప్రదేశ్ రాష్ట్ర శాస్త్ర సాంకేతిక మండలి

12th Floor, Eastern Wing, Gagan Vihar, M.J. Road, Nampally, Hyderabad - 500 001.

Ph : 040 - 24619675, Fax : 040 - 24600590

E.Mail: secy_apcost@ap.gov.in

web: www.apcost.ap.gov.in

Prof. T.V. KRISHNA REDDY
MEMBER SECRETARY

Lr.No : 1/ APCOST/NRDMS-Corr./ 2010-11 ది. 16.07.2010

To

Sri Irlapati Gangadhara Rao
H.No. 5-30-4/1
Saibaba Nagar
Jeedimetla
Hyderabad - 500 055

Sir,

Sub: Project on Andhra Pradesh State Weather Time Scale - Furnishing of addresses of APCOST Executive Committee Members - Regarding.

Ref: 1. Your letter dated NIL.

2. Lr.No. 2716/S&T/2009 dt. 17-4-2010 from Spl.Secretary, EFS&T Dept., GoAP., AP Secretariat, Hyderabad.


With reference to the above, You are hereby requested to send the details of the Project "Andhra Pradesh State Weather Time Scale" to this office to enable us to discuss the feasibility of the Project. Also, please find enclosed herewith the addresses of the APCOST Executive Committee members for your information as requested vide your letter.

Thanking you,

Yours sincerely,

T.V. Krishna Reddy
MEMBER SECRETARY

Copy communicated to :
The Special Secretary to Govt., E.F.S&T Dept., Govt. of A.P.,
A.P. Secretariat, Hyderabad information.







Scientistgangadhar 40+



Scientistgangadhar 50+



2/2/2023